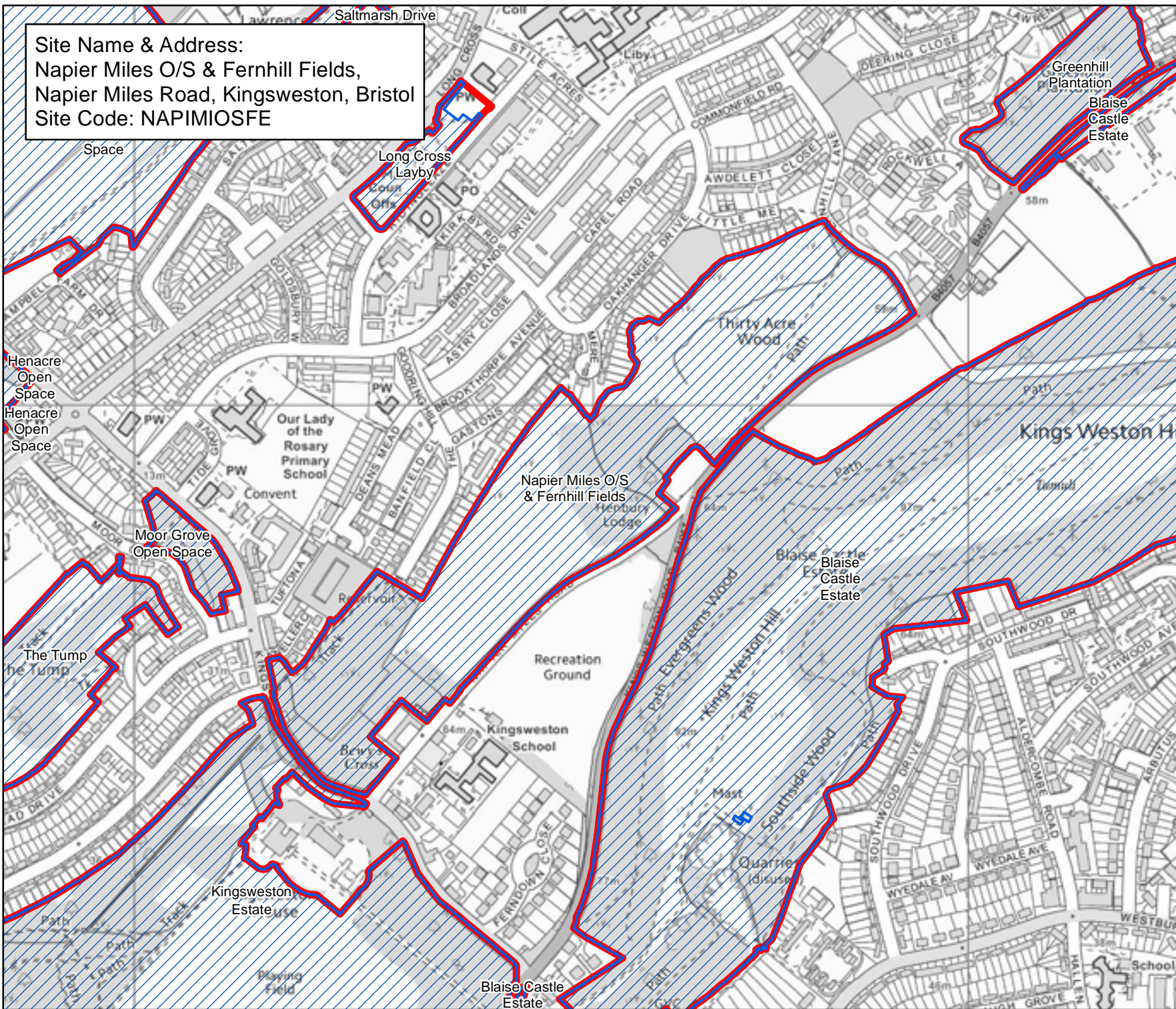


Site Name & Address:  
 Napier Miles O/S & Fernhill Fields,  
 Napier Miles Road, Kingsweston, Bristol  
 Site Code: NAPIMIOSFE



**Bristol City Council**  
 Bristol Parks  
 Neighbourhoods


**Byelaws: Areas Designated for Barbecues**

**Legend**

-  Areas Designated for Barbecues.
-  Byelaw Site Schedule

The provision of information by Bristol City Council does not imply a right to reproduce or commercially exploit such information without the Council's express prior written permission. Reproduction or commercial exploitation of information provided by the Council without its express permission may be an infringement of copyright.

The council is unable to grant permission to reproduce or re-use any material that is the property of third parties. Permission to reproduce or re-use such material must be obtained from the copyright holders.

 © Crown Copyright and database right 2017. Ordnance Survey 100023406.

**BRISTOL PARKS SERVICE**

Scale : @A4 1:6,050  
 Date: 27/02/2017



NEIGHBOURHOODS DIRECTORATE

Bristol Parks Service PO Box 3176 Bristol BS3 9FS  
 St Annes House Phone: 0117 922 3719  
 Bristol City Council bristolparks@bristol.gov.uk  
 www.bristol.gov.uk/parks



Site Name & Address:  
Napier Square Park,  
Napier Square, Avonmouth, Bristol  
Site Code: KINGSTAVCP



## Bristol City Council Bristol Parks Neighbourhoods


Byelaws: Areas Designated  
for Barbecues

### Legend

-  Areas Designated for Barbecues.
-  Byelaw Site Schedule

The provision of information by Bristol City Council does not imply a right to reproduce or commercially exploit such information without the Council's express prior written permission. Reproduction or commercial exploitation of information provided by the Council without its express permission may be an infringement of copyright.

The council is unable to grant permission to reproduce or re-use any material that is the property of third parties. Permission to reproduce or re-use such material must be obtained from the copyright holders.

 © Crown Copyright and database right 2017. Ordnance Survey 100023406.

### BRISTOL PARKS SERVICE

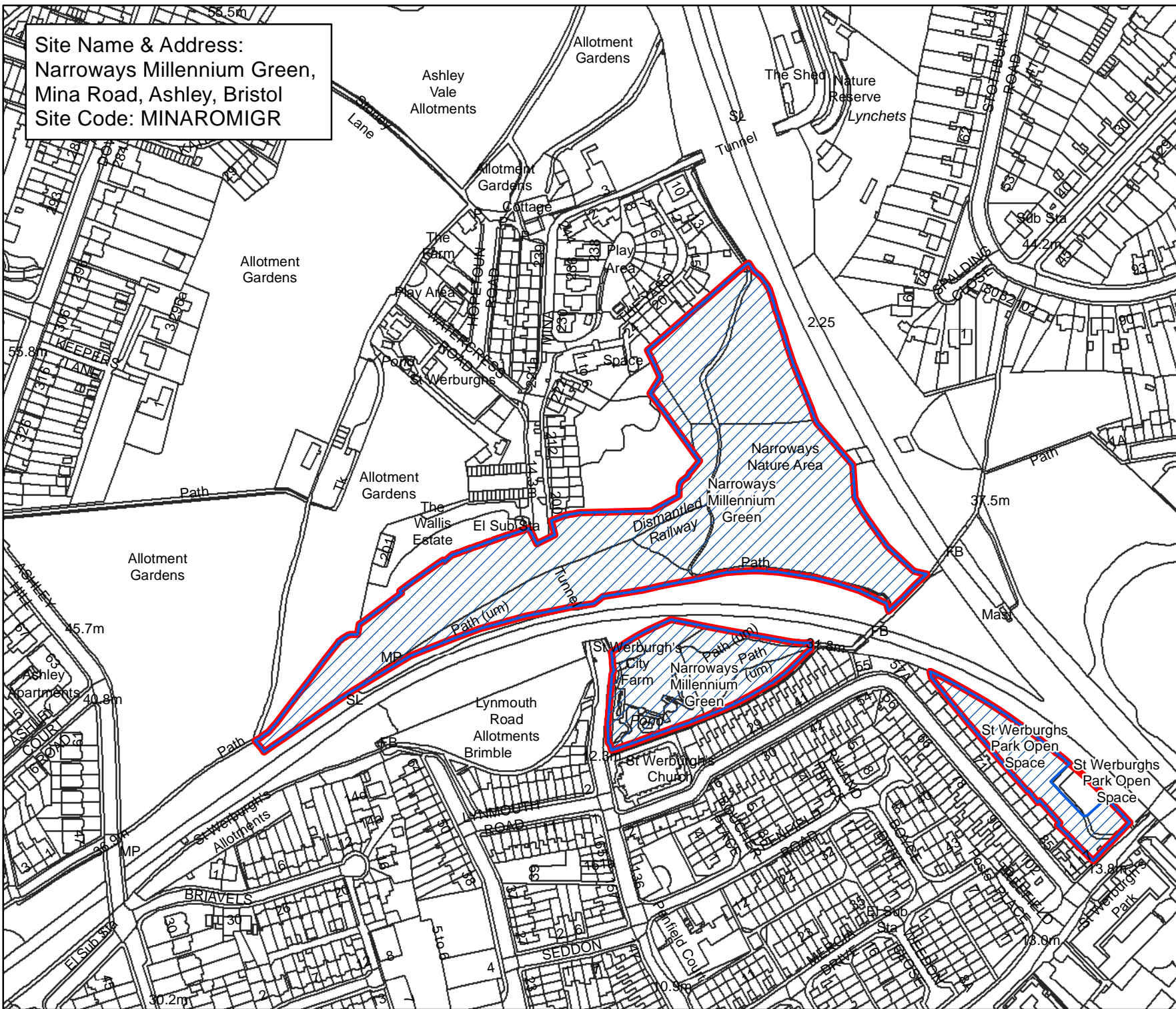
Scale : @A4 1:920  
Date: 27/02/2017



NEIGHBOURHOODS  
DIRECTORATE

Bristol Parks Service      St AnnesHouse  
PO Box 3176      Phone: 0117 922 3719  
Bristol City Council      bristolparks@bristol.gov.uk  
Bristol BS3 9FS      www.bristol.gov.uk/parks

Site Name & Address:  
 Narrowways Millennium Green,  
 Mina Road, Ashley, Bristol  
 Site Code: MINAROMIGR



**Bristol City Council**  
 Bristol Parks  
 Neighbourhoods


**Byelaws: Areas Designated for Barbecues**

**Legend**

-  Areas Designated for Barbecues.
-  Byelaw Site Schedule

The provision of information by Bristol City Council does not imply a right to reproduce or commercially exploit such information without the Council's express prior written permission. Reproduction or commercial exploitation of information provided by the Council without its express permission may be an infringement of copyright.

The council is unable to grant permission to reproduce or re-use any material that is the property of third parties. Permission to reproduce or re-use such material must be obtained from the copyright holders.

 © Crown Copyright and database right 2017. Ordnance Survey 100023406.

**BRISTOL PARKS SERVICE**

Scale : @A4 1:2,890  
 Date: 27/02/2017

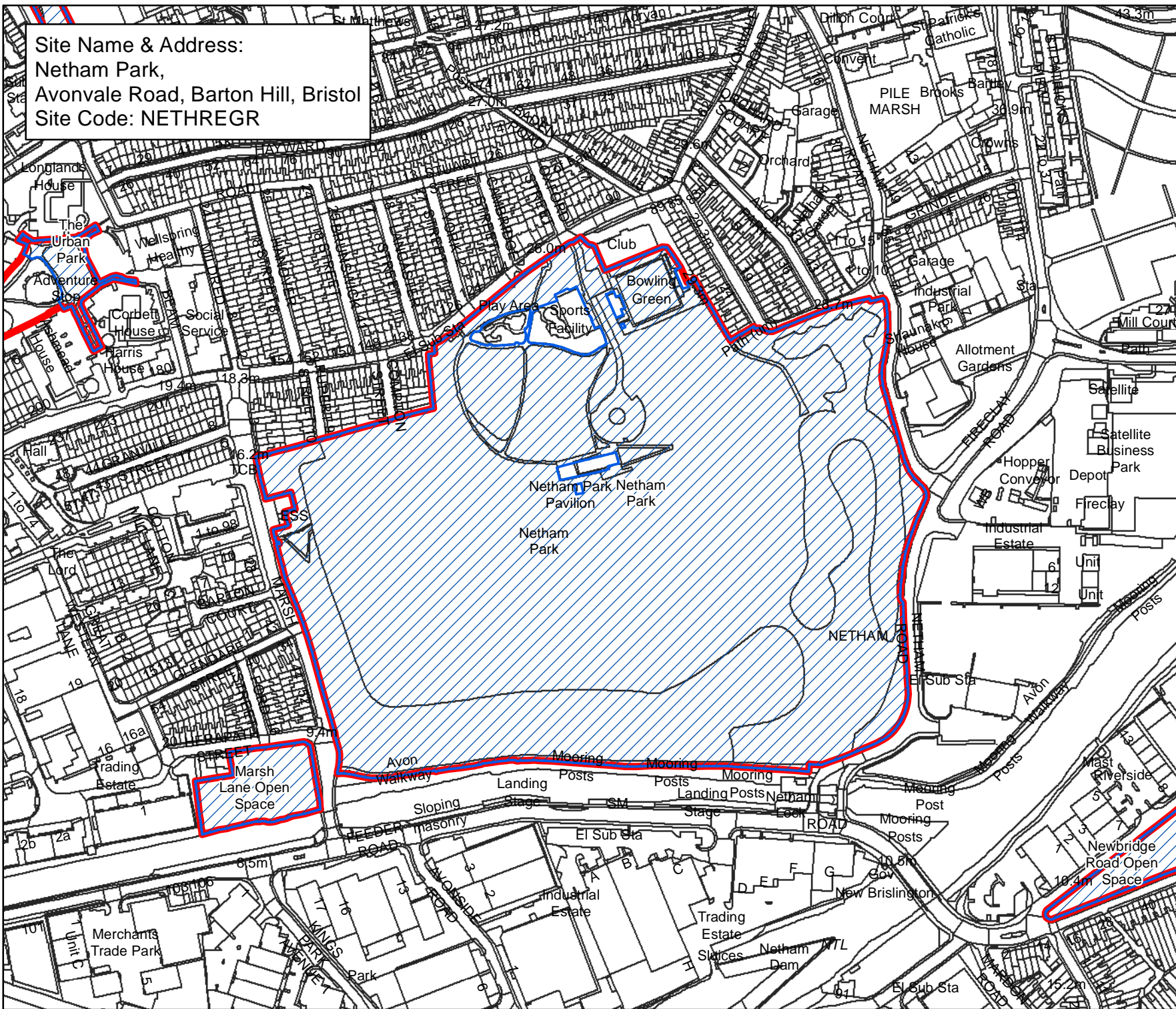
  
 NEIGHBOURHOODS DIRECTORATE

Bristol Parks Service PO Box 3176  
 Bristol City Council bristolparks@bristol.gov.uk  
 Bristol BS3 9FS www.bristol.gov.uk/parks

St AnnesHouse Phone: 0117 922 3719



Site Name & Address:  
 Netham Park,  
 Avonvale Road, Barton Hill, Bristol  
 Site Code: NETHREGR



## Bristol City Council

### Bristol Parks Neighbourhoods


**Byelaws: Areas Designated for Barbecues**

#### Legend

-  Areas Designated for Barbecues.
-  Byelaw Site Schedule

The provision of information by Bristol City Council does not imply a right to reproduce or commercially exploit such information without the Council's express prior written permission. Reproduction or commercial exploitation of information provided by the Council without its express permission may be an infringement of copyright.

The council is unable to grant permission to reproduce or re-use any material that is the property of third parties. Permission to reproduce or re-use such material must be obtained from the copyright holders.

 © Crown Copyright and database right 2017. Ordnance Survey 100023406.

#### BRISTOL PARKS SERVICE

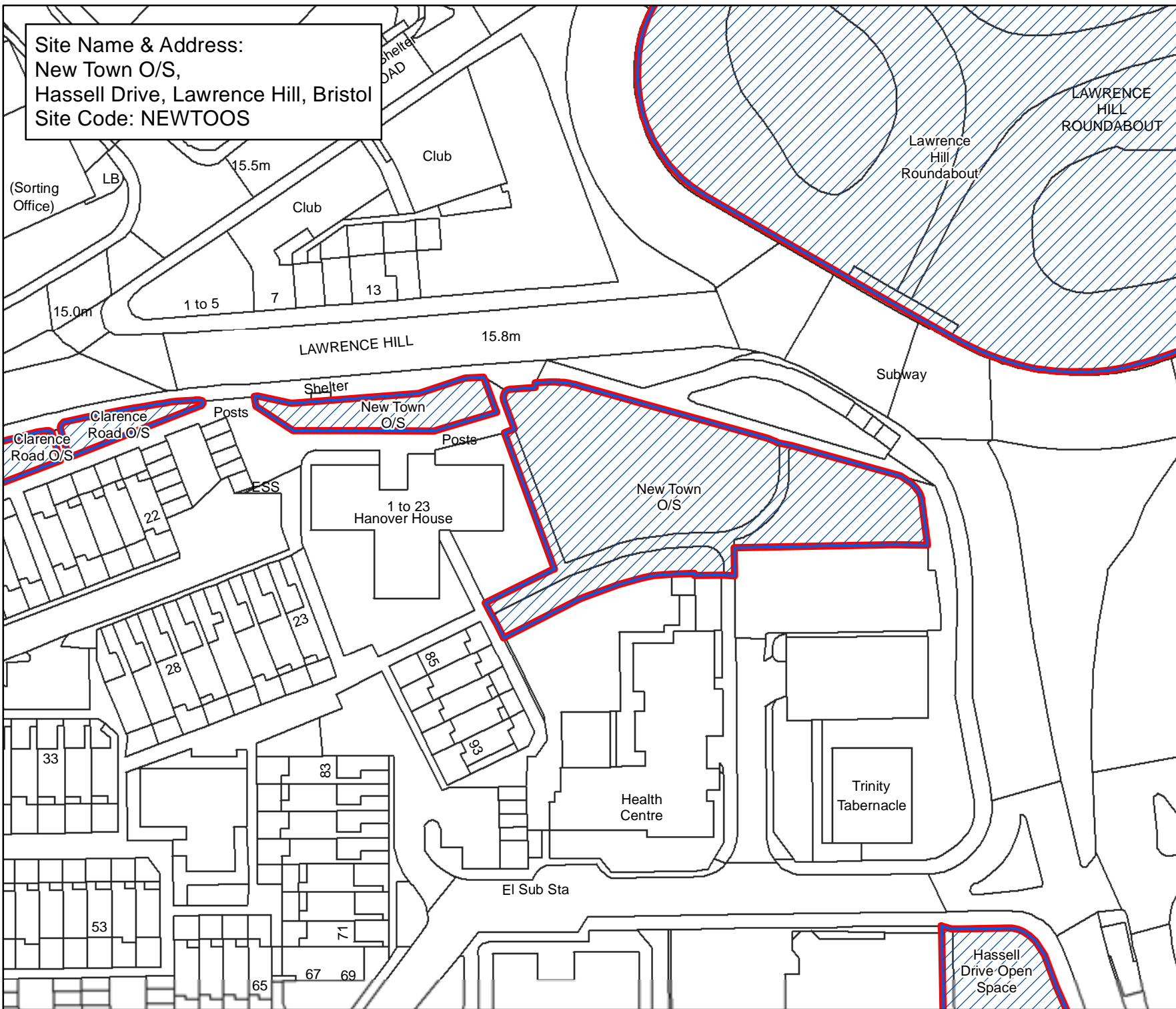
Scale : @A4 1:3,880  
 Date: 27/02/2017



NEIGHBOURHOODS DIRECTORATE

Bristol Parks Service St Annes House  
 PO Box 3176 Phone: 0117 922 3719  
 Bristol City Council bristolparks@bristol.gov.uk  
 Bristol BS3 9FS www.bristol.gov.uk/parks

Site Name & Address:  
 New Town O/S,  
 Hassell Drive, Lawrence Hill, Bristol  
 Site Code: NEWTOOS



**Bristol City Council**  
**Bristol Parks**  
**Neighbourhoods**


**Byelaws: Areas Designated for Barbecues**

**Legend**

-  Areas Designated for Barbecues.
-  Byelaw Site Schedule

The provision of information by Bristol City Council does not imply a right to reproduce or commercially exploit such information without the Council's express prior written permission. Reproduction or commercial exploitation of information provided by the Council without its express permission may be an infringement of copyright.

The council is unable to grant permission to reproduce or re-use any material that is the property of third parties. Permission to reproduce or re-use such material must be obtained from the copyright holders.

 © Crown Copyright and database right 2017. Ordnance Survey 100023406.

**BRISTOL PARKS SERVICE**

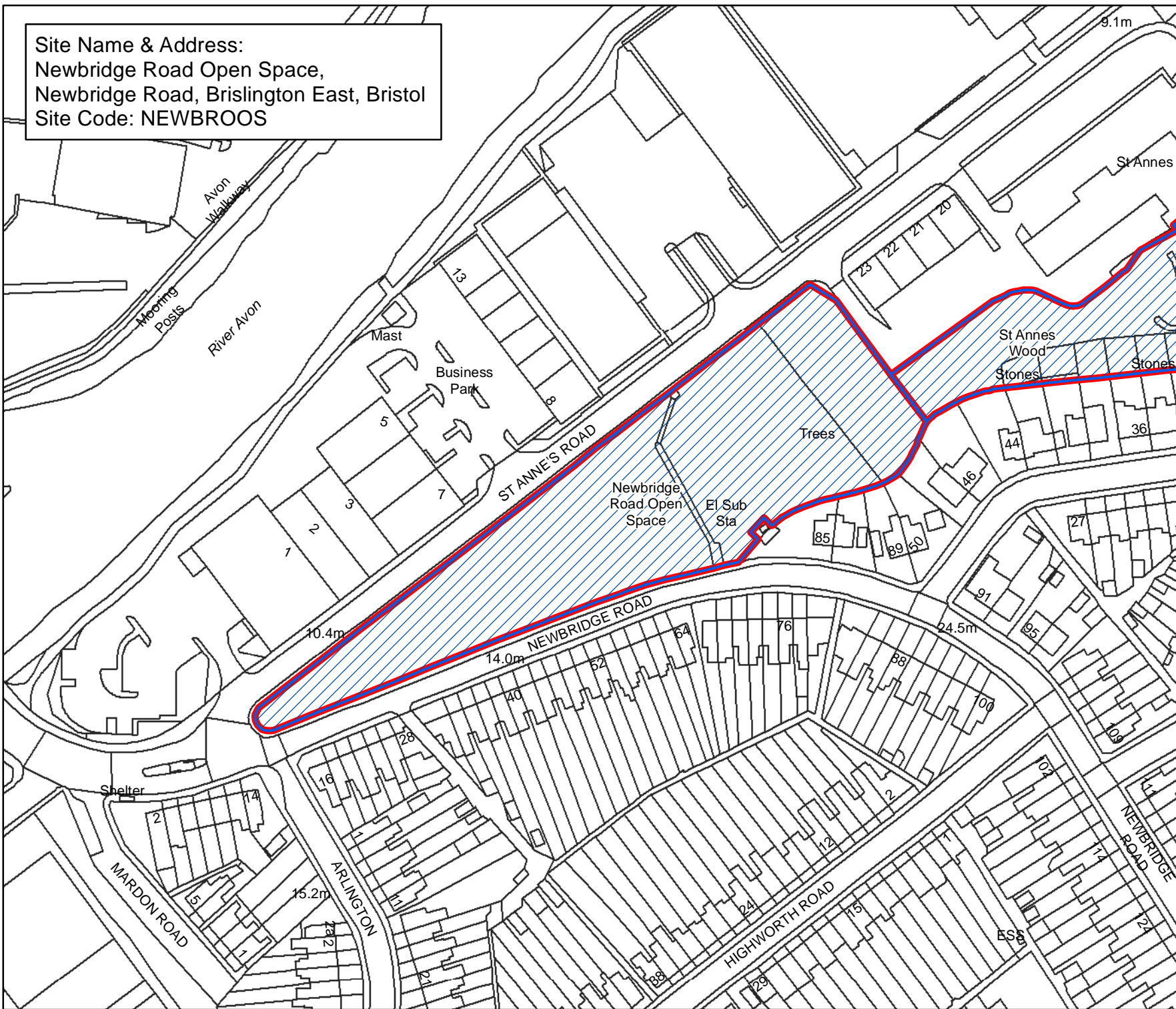
Scale : @A4 1:950  
 Date: 27/02/2017

  
 NEIGHBOURHOODS DIRECTORATE

Bristol Parks Service PO Box 3176 Bristol BS3 9FS  
 St AnnesHouse Phone: 0117 922 3719  
 Bristol City Council bristolparks@bristol.gov.uk  
 www.bristol.gov.uk/parks



Site Name & Address:  
 Newbridge Road Open Space,  
 Newbridge Road, Brislington East, Bristol  
 Site Code: NEWBROOS



**Bristol City Council**  
**Bristol Parks**  
**Neighbourhoods**


**Byelaws: Areas Designated for Barbecues**

**Legend**

-  Areas Designated for Barbecues.
-  Byelaw Site Schedule

The provision of information by Bristol City Council does not imply a right to reproduce or commercially exploit such information without the Council's express prior written permission. Reproduction or commercial exploitation of information provided by the Council without its express permission may be an infringement of copyright.

The council is unable to grant permission to reproduce or re-use any material that is the property of third parties. Permission to reproduce or re-use such material must be obtained from the copyright holders.

 © Crown Copyright and database right 2017. Ordnance Survey 100023406.

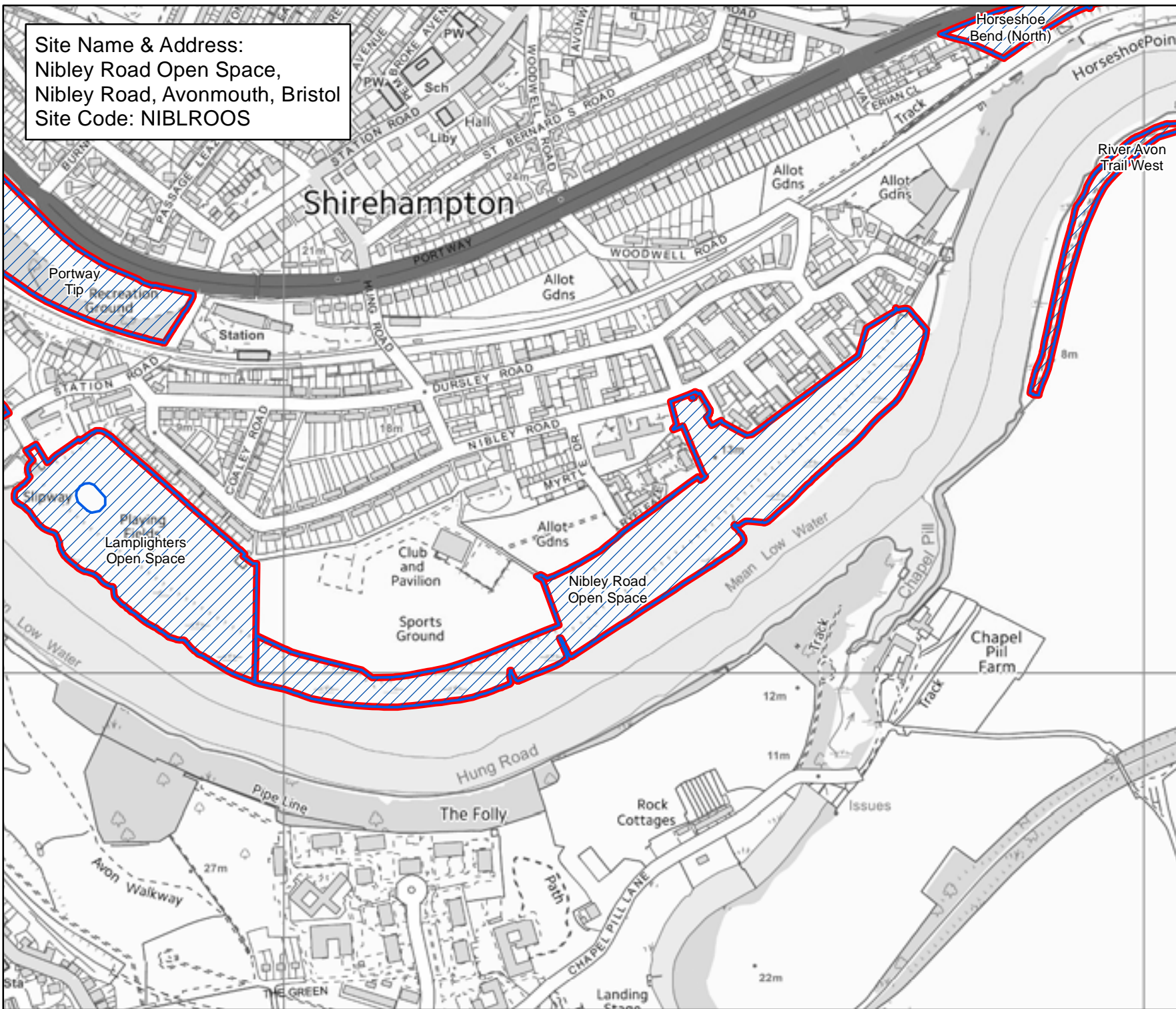
**BRISTOL PARKS SERVICE**

Scale : @A4 1:1,550  
 Date: 27/02/2017

  
 NEIGHBOURHOODS DIRECTORATE

Bristol Parks Service      St AnnesHouse  
 PO Box 3176      Phone: 0117 922 3719  
 Bristol City Council      bristolparks@bristol.gov.uk  
 Bristol BS3 9FS      www.bristol.gov.uk/parks

Site Name & Address:  
 Nibley Road Open Space,  
 Nibley Road, Avonmouth, Bristol  
 Site Code: NIBLROOS



**Bristol City Council**  
 Bristol Parks  
 Neighbourhoods


**Byelaws: Areas Designated for Barbecues**

**Legend**

-  Areas Designated for Barbecues.
-  Byelaw Site Schedule

The provision of information by Bristol City Council does not imply a right to reproduce or commercially exploit such information without the Council's express prior written permission. Reproduction or commercial exploitation of information provided by the Council without its express permission may be an infringement of copyright.

The council is unable to grant permission to reproduce or re-use any material that is the property of third parties. Permission to reproduce or re-use such material must be obtained from the copyright holders.

 © Crown Copyright and database right 2017. Ordnance Survey 100023406.

**BRISTOL PARKS SERVICE**

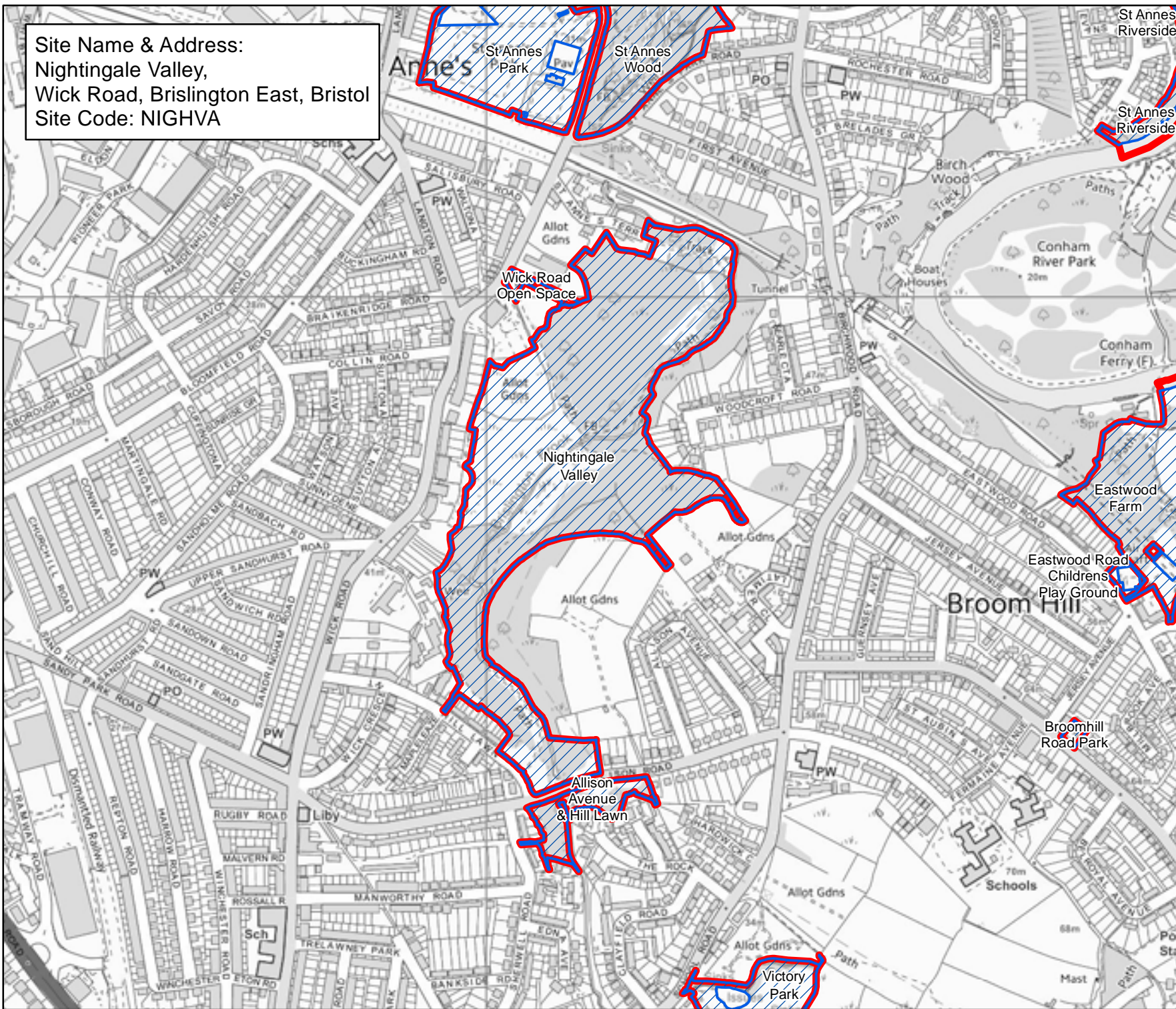
Scale : @A4 1:5,870  
 Date: 27/02/2017

  
 NEIGHBOURHOODS DIRECTORATE

Bristol Parks Service      St AnnesHouse  
 PO Box 3176      Phone: 0117 922 3719  
 Bristol City Council      bristolparks@bristol.gov.uk  
 Bristol BS3 9FS      www.bristol.gov.uk/parks



Site Name & Address:  
 Nightingale Valley,  
 Wick Road, Brislington East, Bristol  
 Site Code: NIGHVA



**Bristol City Council**  
**Bristol Parks**  
**Neighbourhoods**

**Byelaws: Areas Designated for Barbecues**

**Legend**

-  Areas Designated for Barbecues.
-  Byelaw Site Schedule

The provision of information by Bristol City Council does not imply a right to reproduce or commercially exploit such information without the Council's express prior written permission. Reproduction or commercial exploitation of information provided by the Council without its express permission may be an infringement of copyright.

The council is unable to grant permission to reproduce or re-use any material that is the property of third parties. Permission to reproduce or re-use such material must be obtained from the copyright holders.



© Crown Copyright and database right 2017.  
 Ordnance Survey 100023406.

**BRISTOL PARKS SERVICE**

Scale : @A4 1:6,880  
 Date: 27/02/2017

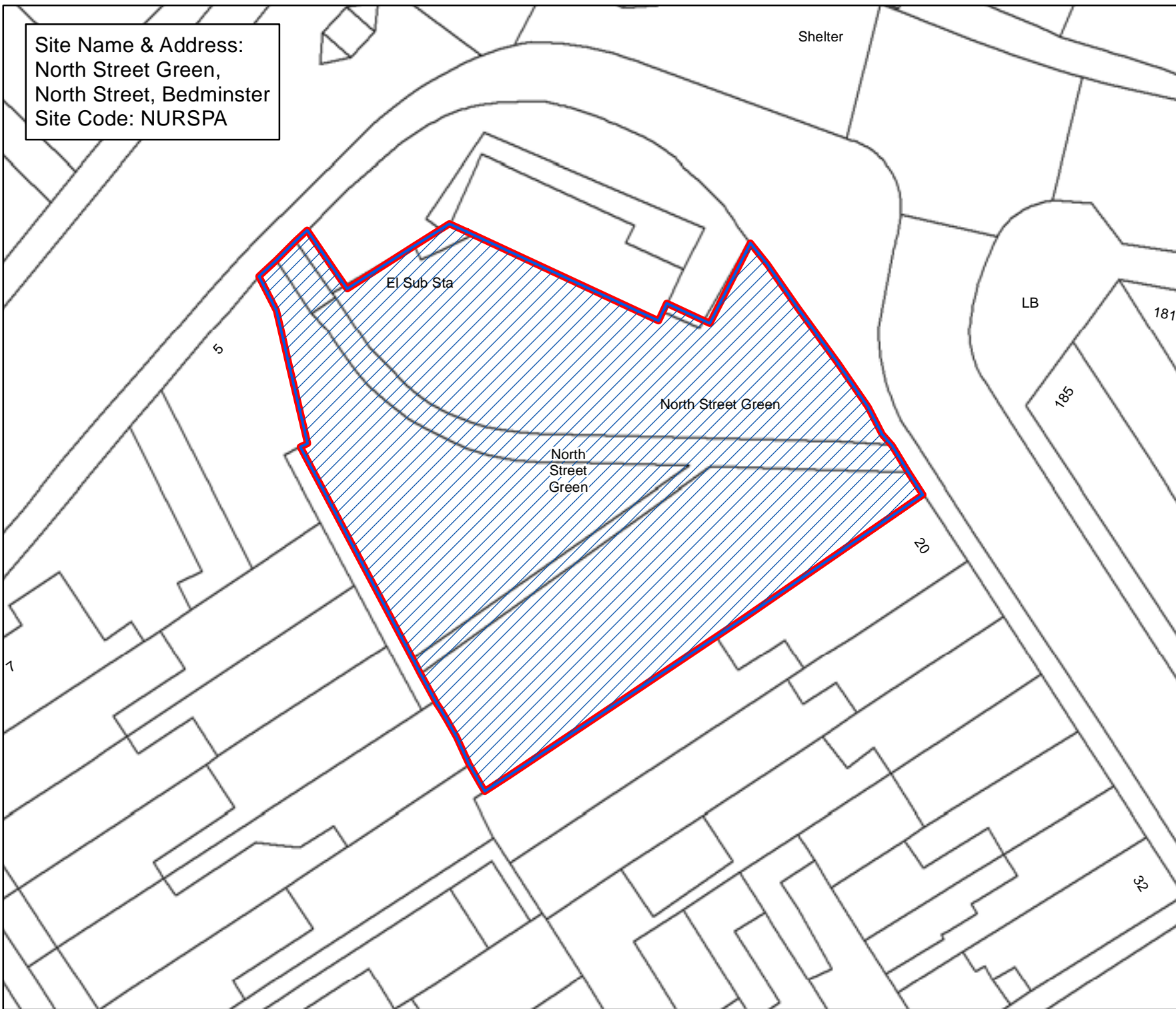


NEIGHBOURHOODS  
 DIRECTORATE

Bristol Parks Service PO Box 3176 Bristol BS3 9FS  
 St AnnesHouse Phone: 0117 922 3719  
 Bristol City Council bristolparks@bristol.gov.uk  
 www.bristol.gov.uk/parks



Site Name & Address:  
North Street Green,  
North Street, Bedminster  
Site Code: NURSPA



## Bristol City Council Bristol Parks Neighbourhoods

**Byelaws: Areas Designated  
for Barbecues**

### Legend

-  Areas Designated for Barbecues.
-  Byelaw Site Schedule

The provision of information by Bristol City Council does not imply a right to reproduce or commercially exploit such information without the Council's express prior written permission. Reproduction or commercial exploitation of information provided by the Council without its express permission may be an infringement of copyright.

The council is unable to grant permission to reproduce or re-use any material that is the property of third parties. Permission to reproduce or re-use such material must be obtained from the copyright holders.



© Crown Copyright and  
database right 2017.  
Ordnance Survey 100023406.

**BRISTOL PARKS SERVICE**

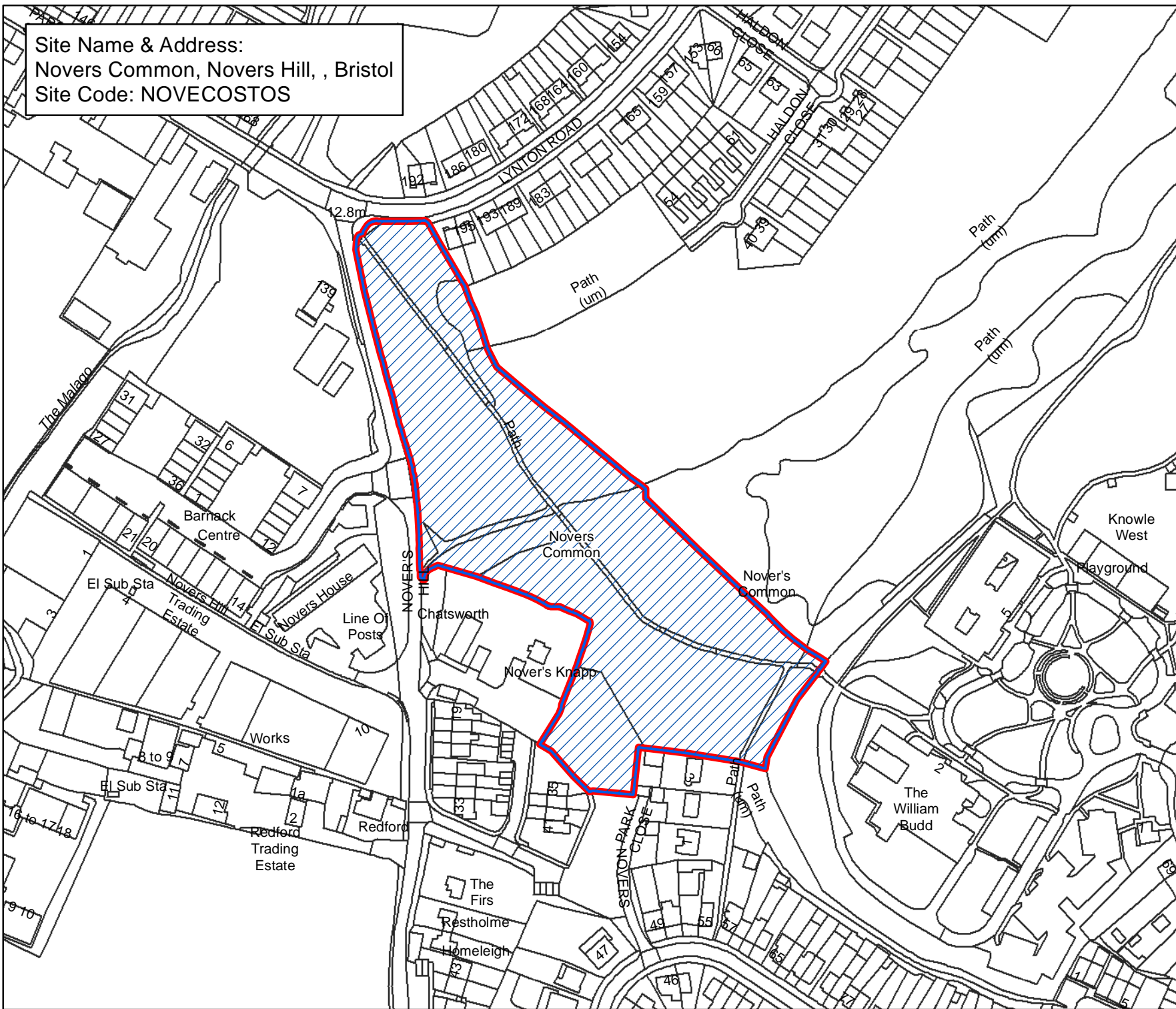
Scale : @A4 1:340  
Date: 27/02/2017



NEIGHBOURHOODS  
DIRECTORATE

Bristol Parks Service St AnnesHouse  
PO Box 3176 Phone: 0117 922 3719  
Bristol City Council bristolparks@bristol.gov.uk  
Bristol BS3 9FS www.bristol.gov.uk/parks

Site Name & Address:  
 Novers Common, Novers Hill, , Bristol  
 Site Code: NOVECOSTOS



**Bristol City Council**  
 Bristol Parks  
 Neighbourhoods


**Byelaws: Areas Designated for Barbecues**

**Legend**

-  Areas Designated for Barbecues.
-  Byelaw Site Schedule

The provision of information by Bristol City Council does not imply a right to reproduce or commercially exploit such information without the Council's express prior written permission. Reproduction or commercial exploitation of information provided by the Council without its express permission may be an infringement of copyright.

The council is unable to grant permission to reproduce or re-use any material that is the property of third parties. Permission to reproduce or re-use such material must be obtained from the copyright holders.

 © Crown Copyright and database right 2017. Ordnance Survey 100023406.

**BRISTOL PARKS SERVICE**

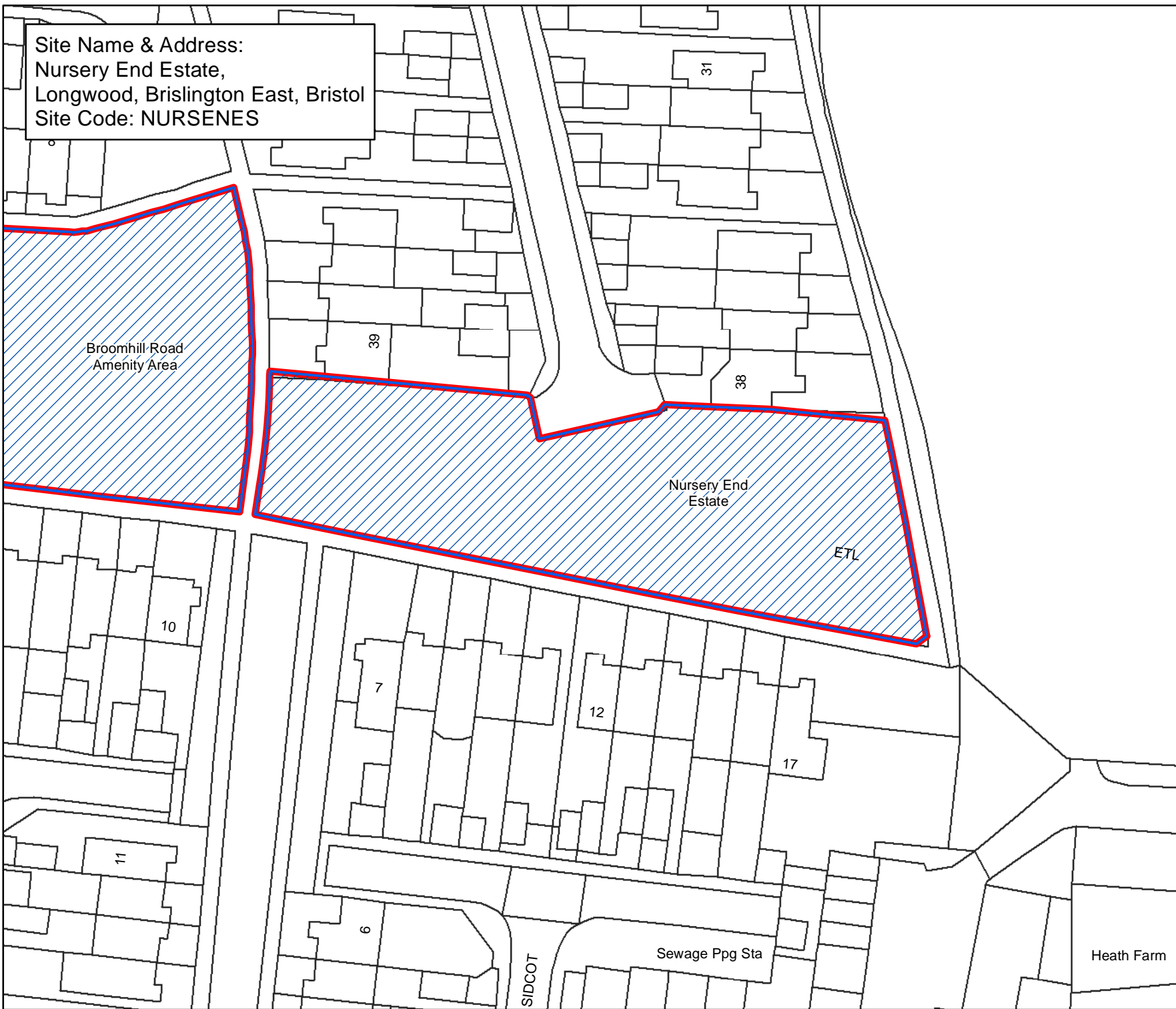
Scale : @A4 1:2,140  
 Date: 27/02/2017

  
 NEIGHBOURHOODS DIRECTORATE

Bristol Parks Service      St AnnesHouse  
 PO Box 3176      Phone: 0117 922 3719  
 Bristol City Council    bristolparks@bristol.gov.uk  
 Bristol BS3 9FS      www.bristol.gov.uk/parks



Site Name & Address:  
Nursery End Estate,  
Longwood, Brislington East, Bristol  
Site Code: NURSENES



## Bristol City Council

### Bristol Parks Neighbourhoods

**Byelaws: Areas Designated  
for Barbecues**

#### Legend

-  Areas Designated for Barbecues.
-  Byelaw Site Schedule

The provision of information by Bristol City Council does not imply a right to reproduce or commercially exploit such information without the Council's express prior written permission. Reproduction or commercial exploitation of information provided by the Council without its express permission may be an infringement of copyright.

The council is unable to grant permission to reproduce or re-use any material that is the property of third parties. Permission to reproduce or re-use such material must be obtained from the copyright holders.



© Crown Copyright and  
database right 2017.  
Ordnance Survey 100023406.

**BRISTOL PARKS SERVICE**

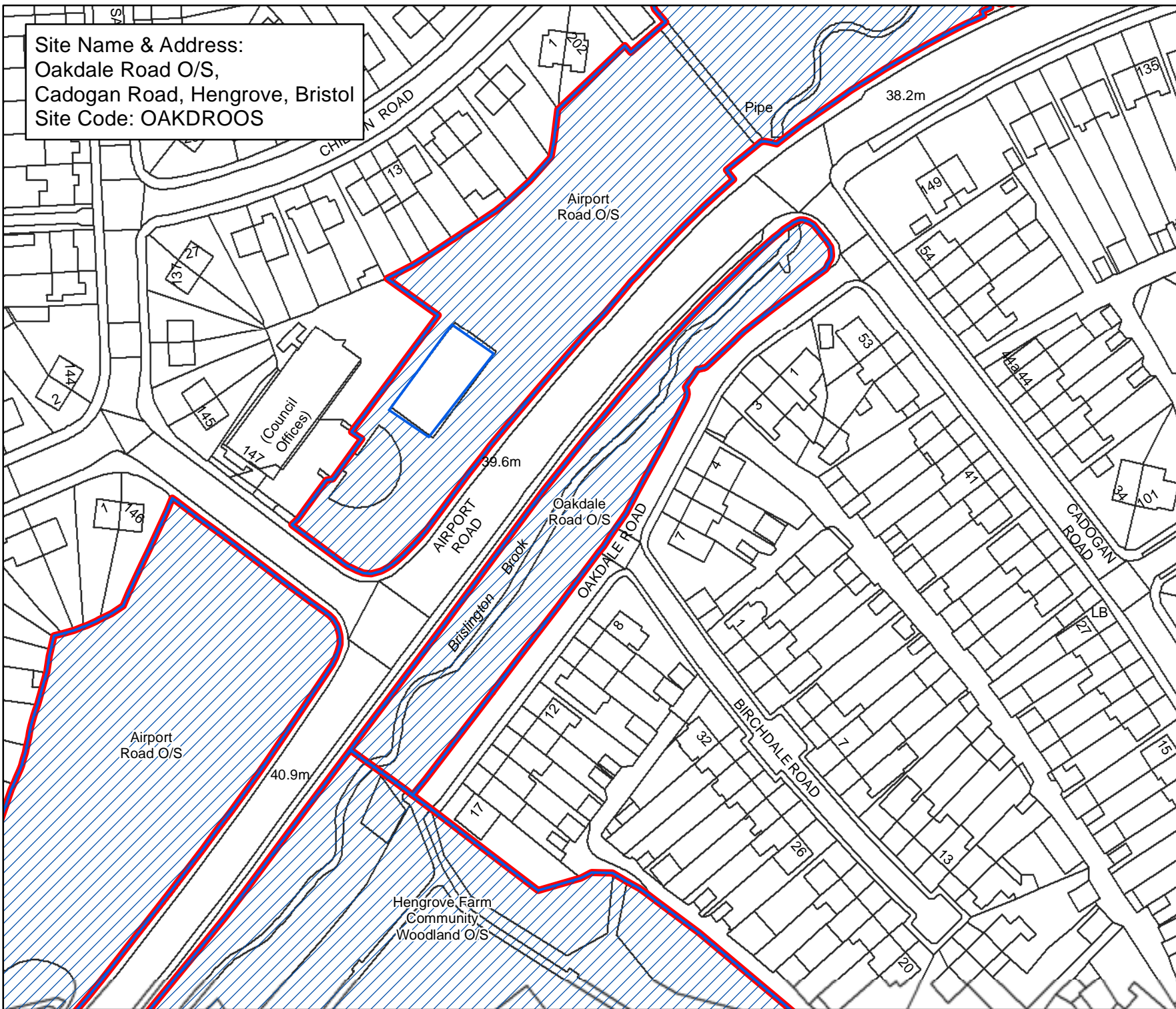
Scale : @A4 1:620  
Date: 27/02/2017



NEIGHBOURHOODS  
DIRECTORATE

Bristol Parks Service St AnnesHouse  
PO Box 3176 Phone: 0117 922 3719  
Bristol City Council bristolparks@bristol.gov.uk  
Bristol BS3 9FS www.bristol.gov.uk/parks

Site Name & Address:  
 Oakdale Road O/S,  
 Cadogan Road, Hengrove, Bristol  
 Site Code: OAKDROOS



**Bristol City Council**  
 Bristol Parks  
 Neighbourhoods


**Byelaws: Areas Designated  
 for Barbecues**

**Legend**

-  Areas Designated for Barbecues.
-  Byelaw Site Schedule

The provision of information by Bristol City Council does not imply a right to reproduce or commercially exploit such information without the Council's express prior written permission. Reproduction or commercial exploitation of information provided by the Council without its express permission may be an infringement of copyright.

The council is unable to grant permission to reproduce or re-use any material that is the property of third parties. Permission to reproduce or re-use such material must be obtained from the copyright holders.

 © Crown Copyright and database right 2017. Ordnance Survey 100023406.

**BRISTOL PARKS SERVICE**

Scale : @A4 1:1,260  
 Date: 27/02/2017

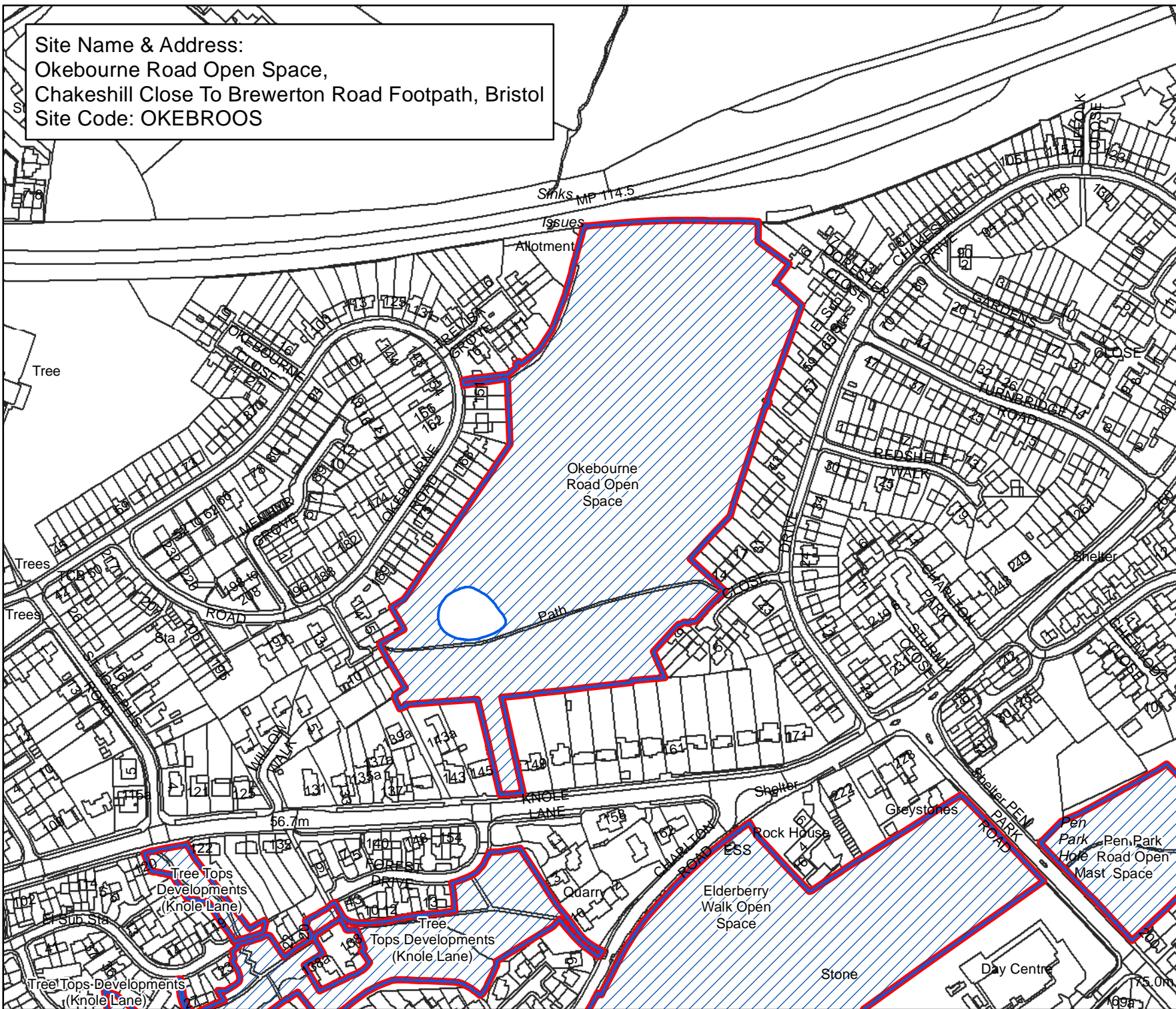


NEIGHBOURHOODS  
 DIRECTORATE

Bristol Parks Service PO Box 3176  
 Bristol City Council PO Box 3176  
 Bristol BS3 9FS  
 St Annes House Phone: 0117 922 3719  
 bristolparks@bristol.gov.uk  
 www.bristol.gov.uk/parks



Site Name & Address:  
 Okebourne Road Open Space,  
 Chakeshill Close To Brewerton Road Footpath, Bristol  
 Site Code: OKEBROOS



**Bristol City Council**  
 Bristol Parks  
 Neighbourhoods


**Byelaws: Areas Designated  
 for Barbecues**

**Legend**

-  Areas Designated for Barbecues.
-  Byelaw Site Schedule

The provision of information by Bristol City Council does not imply a right to reproduce or commercially exploit such information without the Council's express prior written permission. Reproduction or commercial exploitation of information provided by the Council without its express permission may be an infringement of copyright.

The council is unable to grant permission to reproduce or re-use any material that is the property of third parties. Permission to reproduce or re-use such material must be obtained from the copyright holders.

 © Crown Copyright and database right 2017.  
 Ordnance Survey 100023406.

**BRISTOL PARKS SERVICE**

Scale : @A4 1:3,310  
 Date: 27/02/2017

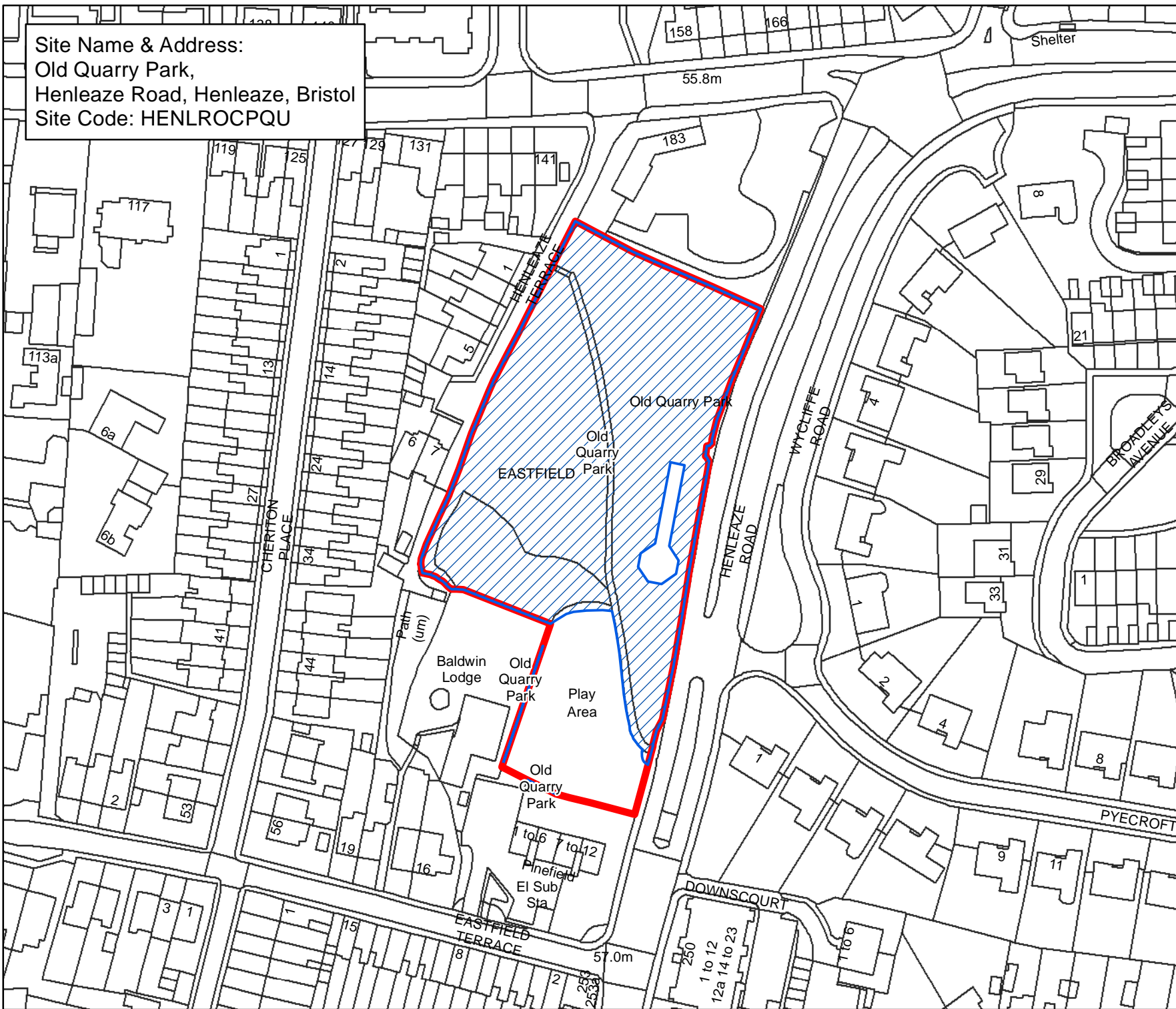


NEIGHBOURHOODS  
 DIRECTORATE

Bristol Parks Service PO Box 3176  
 Bristol City Council Bristol BS3 9FS

St AnnesHouse Phone: 0117 922 3719  
 bristolparks@bristol.gov.uk  
 www.bristol.gov.uk/parks

Site Name & Address:  
 Old Quarry Park,  
 Henleaze Road, Henleaze, Bristol  
 Site Code: HENLROCPQU



**Bristol City Council**  
 Bristol Parks  
 Neighbourhoods

**Byelaws: Areas Designated  
 for Barbecues**

**Legend**

-  Areas Designated for Barbecues.
-  Byelaw Site Schedule

The provision of information by Bristol City Council does not imply a right to reproduce or commercially exploit such information without the Council's express prior written permission. Reproduction or commercial exploitation of information provided by the Council without its express permission may be an infringement of copyright.

The council is unable to grant permission to reproduce or re-use any material that is the property of third parties. Permission to reproduce or re-use such material must be obtained from the copyright holders.



© Crown Copyright and  
 database right 2017.  
 Ordnance Survey 100023406.

**BRISTOL PARKS SERVICE**

Scale : @A4 1:1,390  
 Date: 27/02/2017

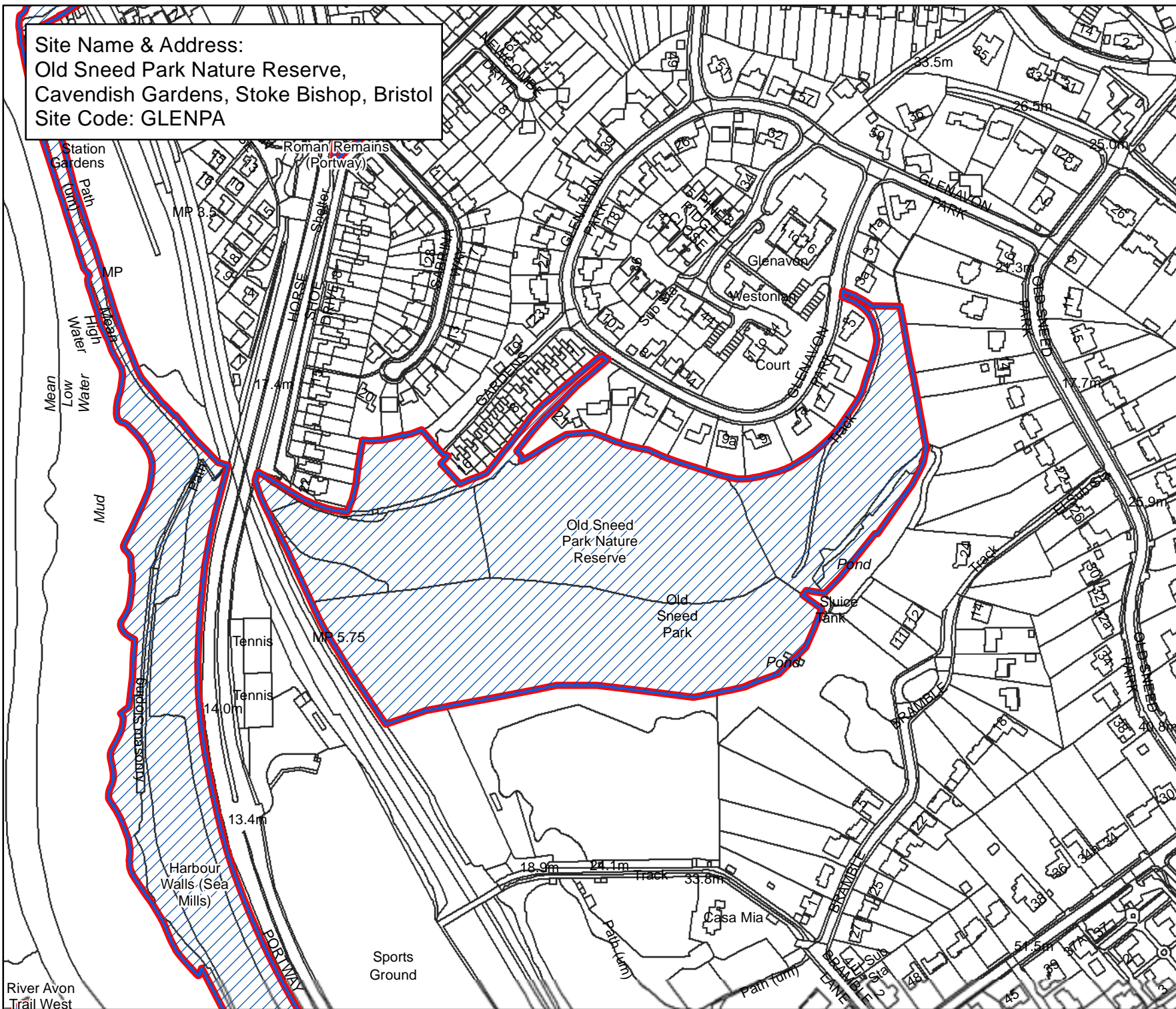


NEIGHBOURHOODS  
 DIRECTORATE

Bristol Parks Service St AnnesHouse  
 PO Box 3176 Phone: 0117 922 3719  
 Bristol City Council bristolparks@bristol.gov.uk  
 Bristol BS3 9FS www.bristol.gov.uk/parks





Site Name & Address:  
 Old Sneed Park Nature Reserve,  
 Cavendish Gardens, Stoke Bishop, Bristol  
 Site Code: GLENPA



**Bristol City Council**  
 Bristol Parks  
 Neighbourhoods


**Byelaws: Areas Designated for Barbecues**

**Legend**

-  Areas Designated for Barbecues.
-  Byelaw Site Schedule

The provision of information by Bristol City Council does not imply a right to reproduce or commercially exploit such information without the Council's express prior written permission. Reproduction or commercial exploitation of information provided by the Council without its express permission may be an infringement of copyright.

The council is unable to grant permission to reproduce or re-use any material that is the property of third parties. Permission to reproduce or re-use such material must be obtained from the copyright holders.

 © Crown Copyright and database right 2017. Ordnance Survey 100023406.

**BRISTOL PARKS SERVICE**

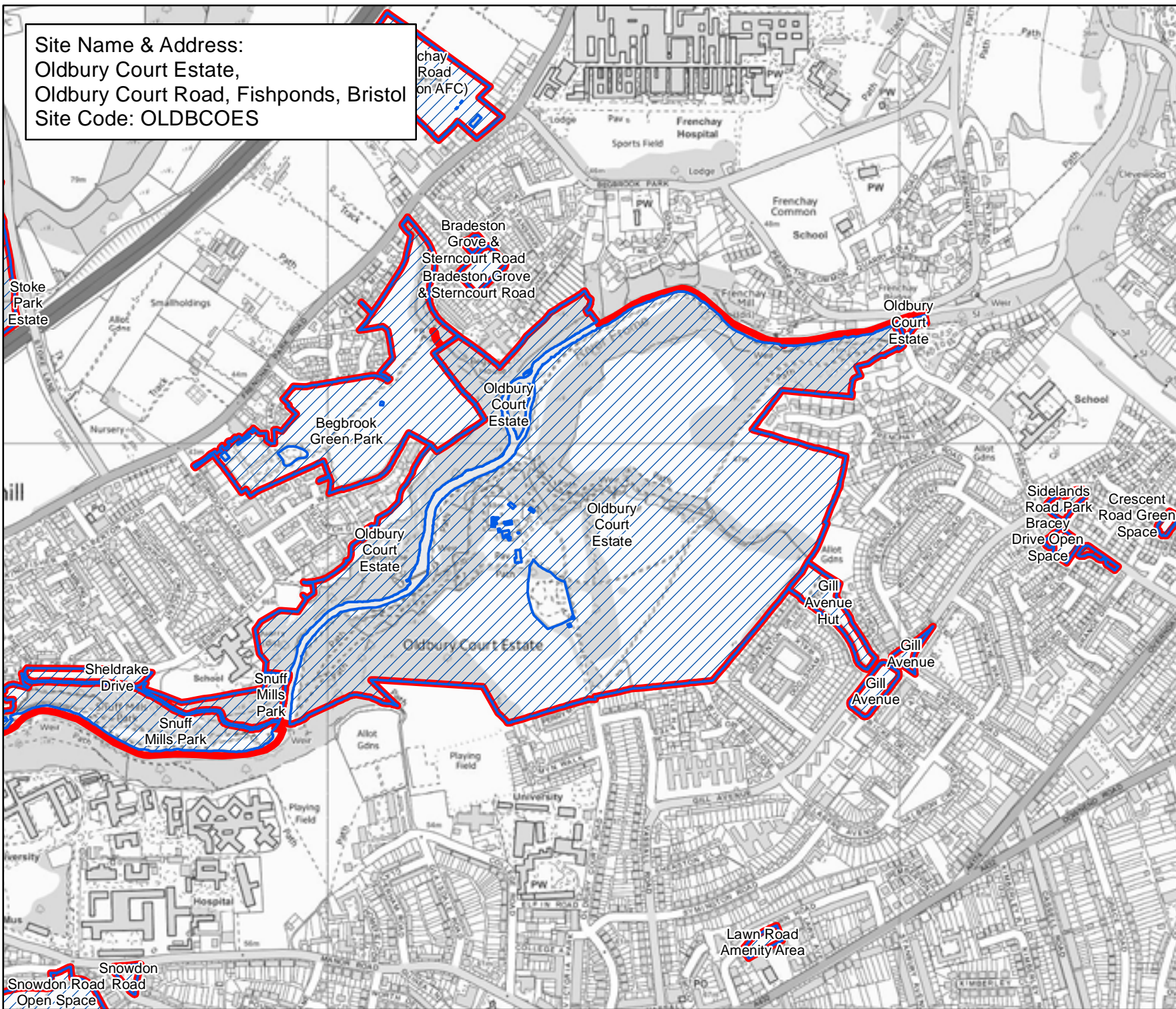
Scale : @A4 1:3,430  
 Date: 27/02/2017

  
 NEIGHBOURHOODS DIRECTORATE

Bristol Parks Service PO Box 3176 Bristol BS3 9FS  
 St AnnesHouse Phone: 0117 922 3719  
 Bristol City Council bristolparks@bristol.gov.uk  
 www.bristol.gov.uk/parks



Site Name & Address:  
 Oldbury Court Estate,  
 Oldbury Court Road, Fishponds, Bristol  
 Site Code: OLDBCOES



**Bristol City Council**  
**Bristol Parks**  
**Neighbourhoods**


**Byelaws: Areas Designated for Barbecues**

**Legend**

-  Areas Designated for Barbecues.
-  Byelaw Site Schedule

The provision of information by Bristol City Council does not imply a right to reproduce or commercially exploit such information without the Council's express prior written permission. Reproduction or commercial exploitation of information provided by the Council without its express permission may be an infringement of copyright.

The council is unable to grant permission to reproduce or re-use any material that is the property of third parties. Permission to reproduce or re-use such material must be obtained from the copyright holders.

 © Crown Copyright and database right 2017. Ordnance Survey 100023406.

**BRISTOL PARKS SERVICE**

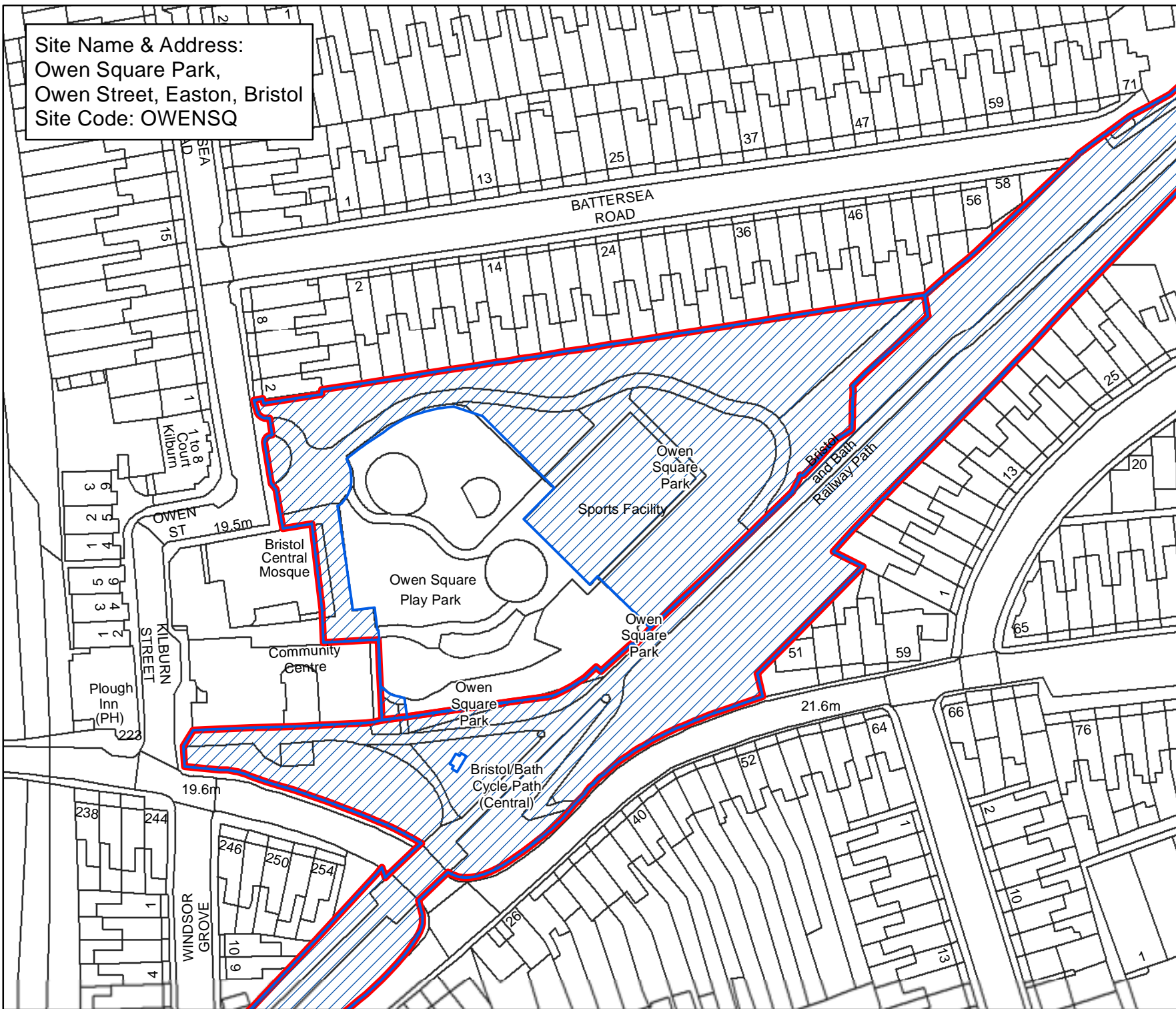
Scale : @A4 1:8,830  
 Date: 27/02/2017

  
 NEIGHBOURHOODS DIRECTORATE

Bristol Parks Service      St AnnesHouse  
 PO Box 3176      Phone: 0117 922 3719  
 Bristol City Council      bristolparks@bristol.gov.uk  
 Bristol BS3 9FS      www.bristol.gov.uk/parks





Site Name & Address:  
 Owen Square Park,  
 Owen Street, Easton, Bristol  
 Site Code: OWENSQ



**Bristol City Council**  
 Bristol Parks  
 Neighbourhoods


**Byelaws: Areas Designated for Barbecues**

**Legend**

-  Areas Designated for Barbecues.
-  Byelaw Site Schedule

The provision of information by Bristol City Council does not imply a right to reproduce or commercially exploit such information without the Council's express prior written permission. Reproduction or commercial exploitation of information provided by the Council without its express permission may be an infringement of copyright.

The council is unable to grant permission to reproduce or re-use any material that is the property of third parties. Permission to reproduce or re-use such material must be obtained from the copyright holders.

 © Crown Copyright and database right 2017. Ordnance Survey 100023406.

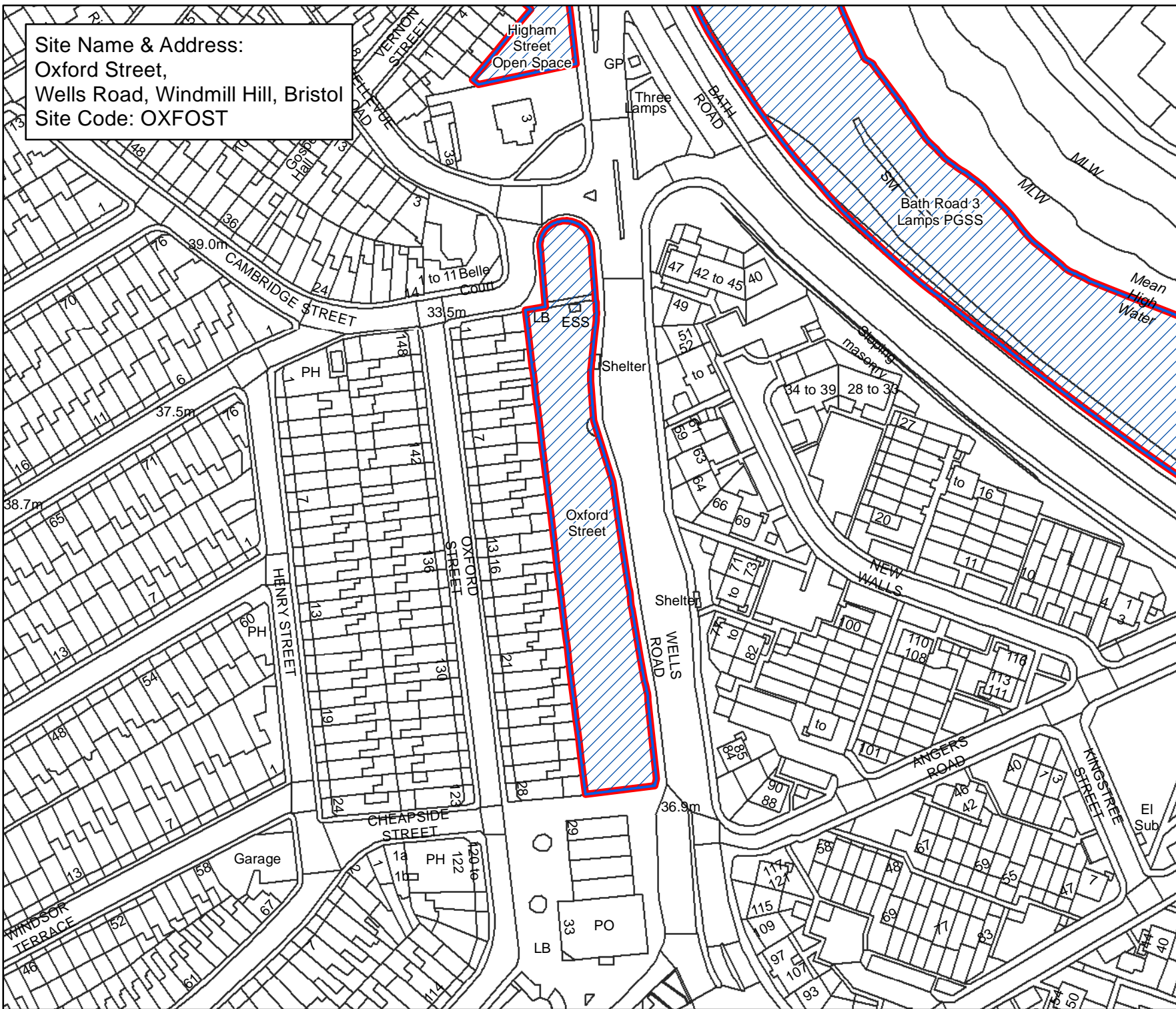
**BRISTOL PARKS SERVICE**

Scale : @A4 1:1,080  
 Date: 27/02/2017

  
 NEIGHBOURHOODS  
 DIRECTORATE

Bristol Parks Service      St AnnesHouse  
 PO Box 3176      Phone: 0117 922 3719  
 Bristol City Council      bristolparks@bristol.gov.uk  
 Bristol BS3 9FS      www.bristol.gov.uk/parks

Site Name & Address:  
 Oxford Street,  
 Wells Road, Windmill Hill, Bristol  
 Site Code: OXFOST



**Bristol City Council**  
 Bristol Parks  
 Neighbourhoods


**Byelaws: Areas Designated for Barbecues**

**Legend**

-  Areas Designated for Barbecues.
-  Byelaw Site Schedule

The provision of information by Bristol City Council does not imply a right to reproduce or commercially exploit such information without the Council's express prior written permission. Reproduction or commercial exploitation of information provided by the Council without its express permission may be an infringement of copyright.

The council is unable to grant permission to reproduce or re-use any material that is the property of third parties. Permission to reproduce or re-use such material must be obtained from the copyright holders.

 © Crown Copyright and database right 2017.  
 Ordnance Survey 100023406.

**BRISTOL PARKS SERVICE**

Scale : @A4 1:1,440  
 Date: 27/02/2017

  
 NEIGHBOURHOODS  
 DIRECTORATE

Bristol Parks Service      St AnnesHouse  
 PO Box 3176      Phone: 0117 922 3719  
 Bristol City Council    bristolparks@bristol.gov.uk  
 Bristol BS3 9FS      www.bristol.gov.uk/parks



Site Name & Address:  
Park Place Park,  
Park Place, Clifton East, Bristol  
Site Code: PARKPL



## Bristol City Council Bristol Parks Neighbourhoods

Byelaws: Areas Designated  
for Barbecues

### Legend

-  Areas Designated for Barbecues.
-  Byelaw Site Schedule

The provision of information by Bristol City Council does not imply a right to reproduce or commercially exploit such information without the Council's express prior written permission. Reproduction or commercial exploitation of information provided by the Council without its express permission may be an infringement of copyright.

The council is unable to grant permission to reproduce or re-use any material that is the property of third parties. Permission to reproduce or re-use such material must be obtained from the copyright holders.



© Crown Copyright and  
database right 2017.  
Ordnance Survey 100023406.

**BRISTOL PARKS SERVICE**

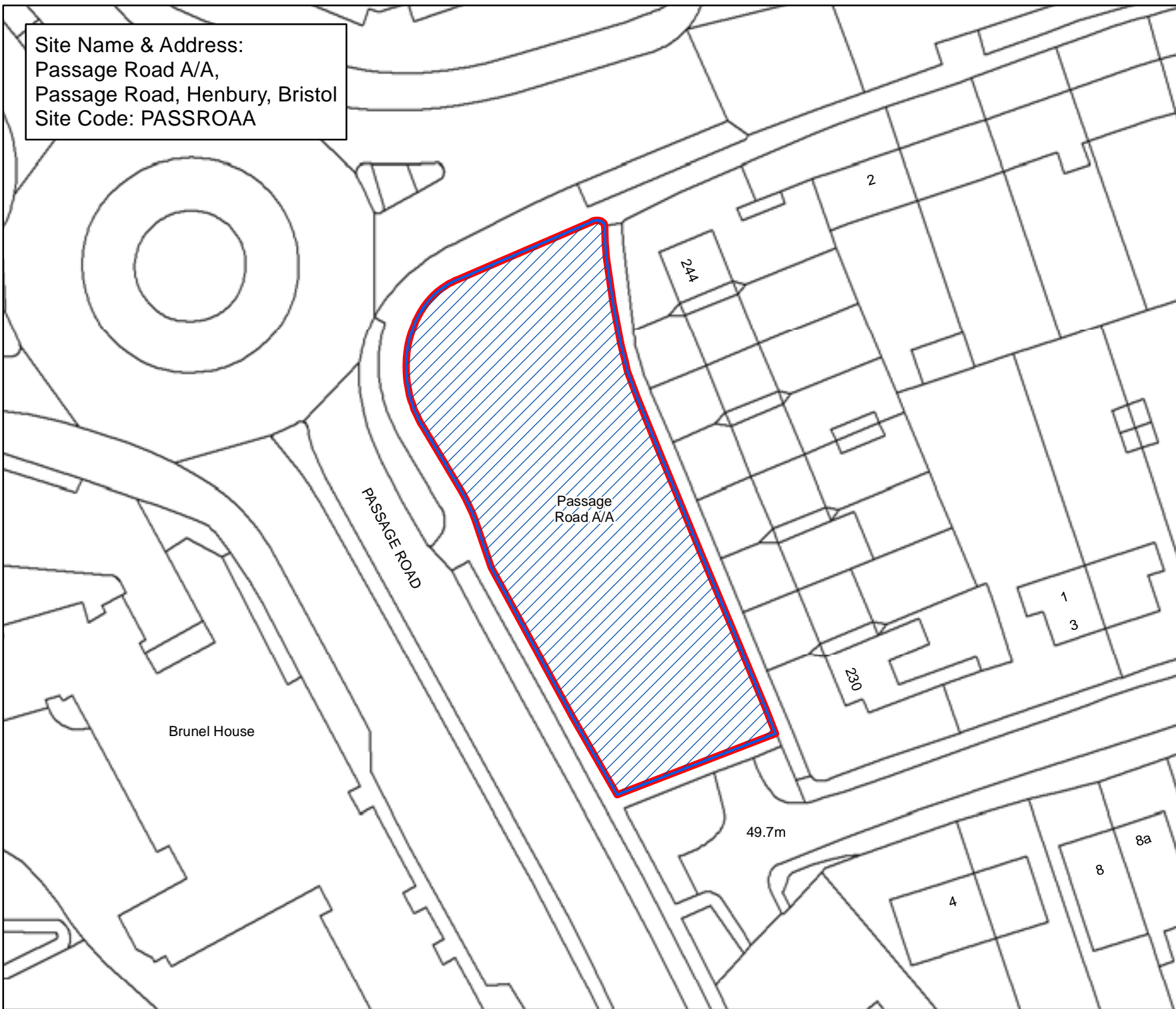
Scale : @A4 1:460  
Date: 27/02/2017



NEIGHBOURHOODS  
DIRECTORATE

Bristol Parks Service St AnnesHouse  
PO Box 3176 Phone: 0117 922 3719  
Bristol City Council bristolparks@bristol.gov.uk  
Bristol BS3 9FS www.bristol.gov.uk/parks

Site Name & Address:  
Passage Road A/A,  
Passage Road, Henbury, Bristol  
Site Code: PASSROAA



## Bristol City Council

### Bristol Parks Neighbourhoods

Byelaws: Areas Designated  
for Barbecues

#### Legend

-  Areas Designated for Barbecues.
-  Byelaw Site Schedule

The provision of information by Bristol City Council does not imply a right to reproduce or commercially exploit such information without the Council's express prior written permission. Reproduction or commercial exploitation of information provided by the Council without its express permission may be an infringement of copyright.

The council is unable to grant permission to reproduce or re-use any material that is the property of third parties. Permission to reproduce or re-use such material must be obtained from the copyright holders.



© Crown Copyright and  
database right 2017.  
Ordnance Survey 100023406.

**BRISTOL PARKS SERVICE**

Scale : @A4 1:560  
Date: 27/02/2017



NEIGHBOURHOODS  
DIRECTORATE

Bristol Parks Service St AnnesHouse  
PO Box 3176 Phone: 0117 922 3719  
Bristol City Council bristolparks@bristol.gov.uk  
Bristol BS3 9FS www.bristol.gov.uk/parks



Site Name & Address:  
Peel Street Green Space,  
Peel Street, Lawrence Hill, Bristol  
Site Code: PEELST

Riverside  
Park

Peel Street  
Post

11.0m

Ppg Sta

Peel Street  
Green Space

Mast (Telecommunication)

PENNYWELL ROAD

Pennywell

12.0m

Post

1

78 to 86

13 to 187 to 12  
1 to 6


Centrum


## Bristol City Council

### Bristol Parks Neighbourhoods

Byelaws: Areas Designated  
for Barbecues

#### Legend

 Areas Designated  
for Barbecues.

 Byelaw Site Schedule

The provision of information by Bristol City Council does not imply a right to reproduce or commercially exploit such information without the Council's express prior written permission. Reproduction or commercial exploitation of information provided by the Council without its express permission may be an infringement of copyright.

The council is unable to grant permission to reproduce or re-use any material that is the property of third parties. Permission to reproduce or re-use such material must be obtained from the copyright holders.



© Crown Copyright and  
database right 2017.  
Ordnance Survey 100023406.

**BRISTOL PARKS SERVICE**

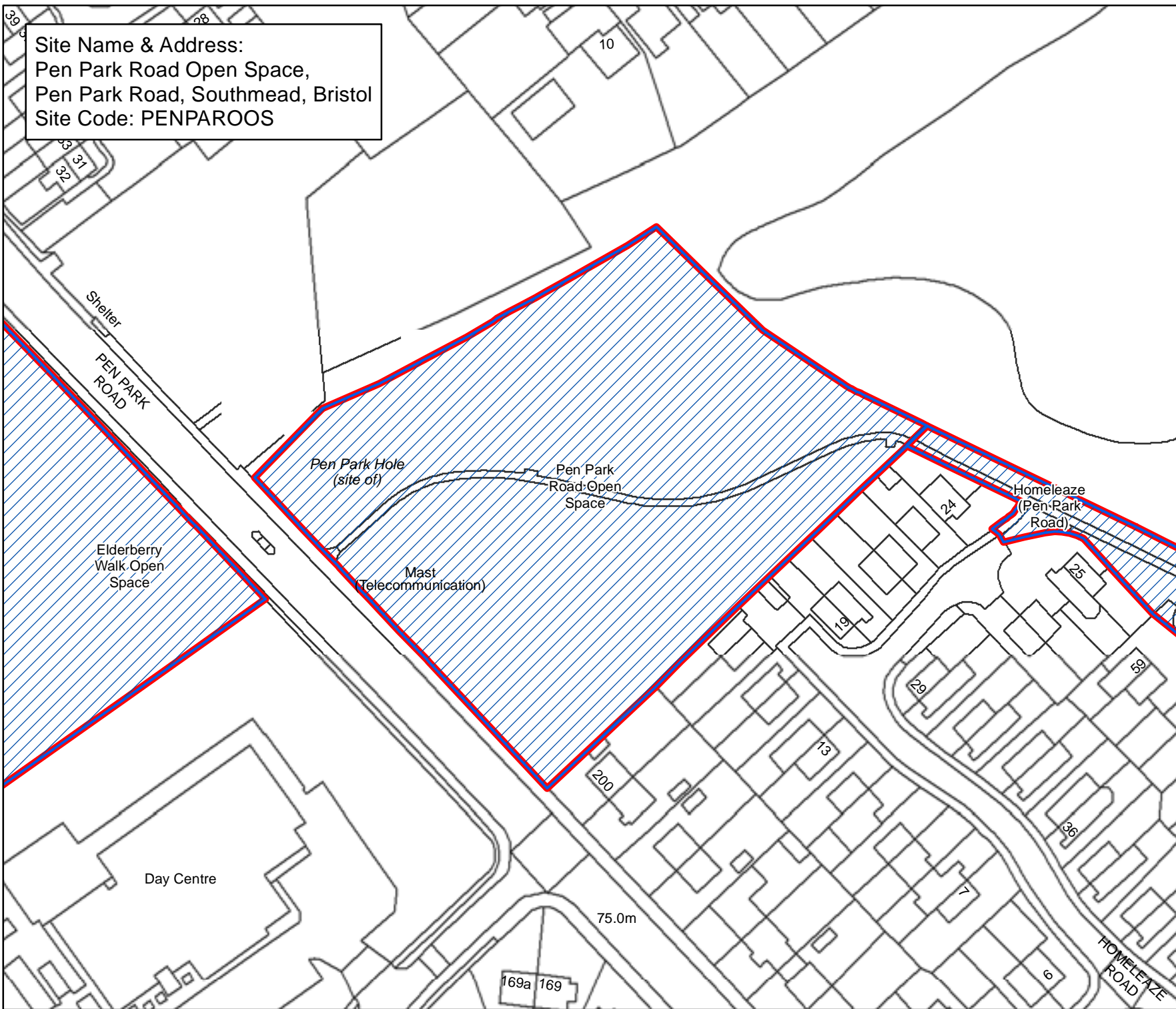
Scale : @A4 1:750  
Date: 27/02/2017



NEIGHBOURHOODS  
DIRECTORATE

Bristol Parks Service St AnnesHouse  
PO Box 3176 Phone: 0117 922 3719  
Bristol City Council bristolparks@bristol.gov.uk  
Bristol BS3 9FS www.bristol.gov.uk/parks

Site Name & Address:  
Pen Park Road Open Space,  
Pen Park Road, Southmead, Bristol  
Site Code: PENPAROOS



**Bristol City Council**  
**Bristol Parks**  
**Neighbourhoods**


**Byelaws: Areas Designated for Barbecues**

**Legend**

-  Areas Designated for Barbecues.
-  Byelaw Site Schedule

The provision of information by Bristol City Council does not imply a right to reproduce or commercially exploit such information without the Council's express prior written permission. Reproduction or commercial exploitation of information provided by the Council without its express permission may be an infringement of copyright.

The council is unable to grant permission to reproduce or re-use any material that is the property of third parties. Permission to reproduce or re-use such material must be obtained from the copyright holders.

 © Crown Copyright and database right 2017. Ordnance Survey 100023406.

**BRISTOL PARKS SERVICE**

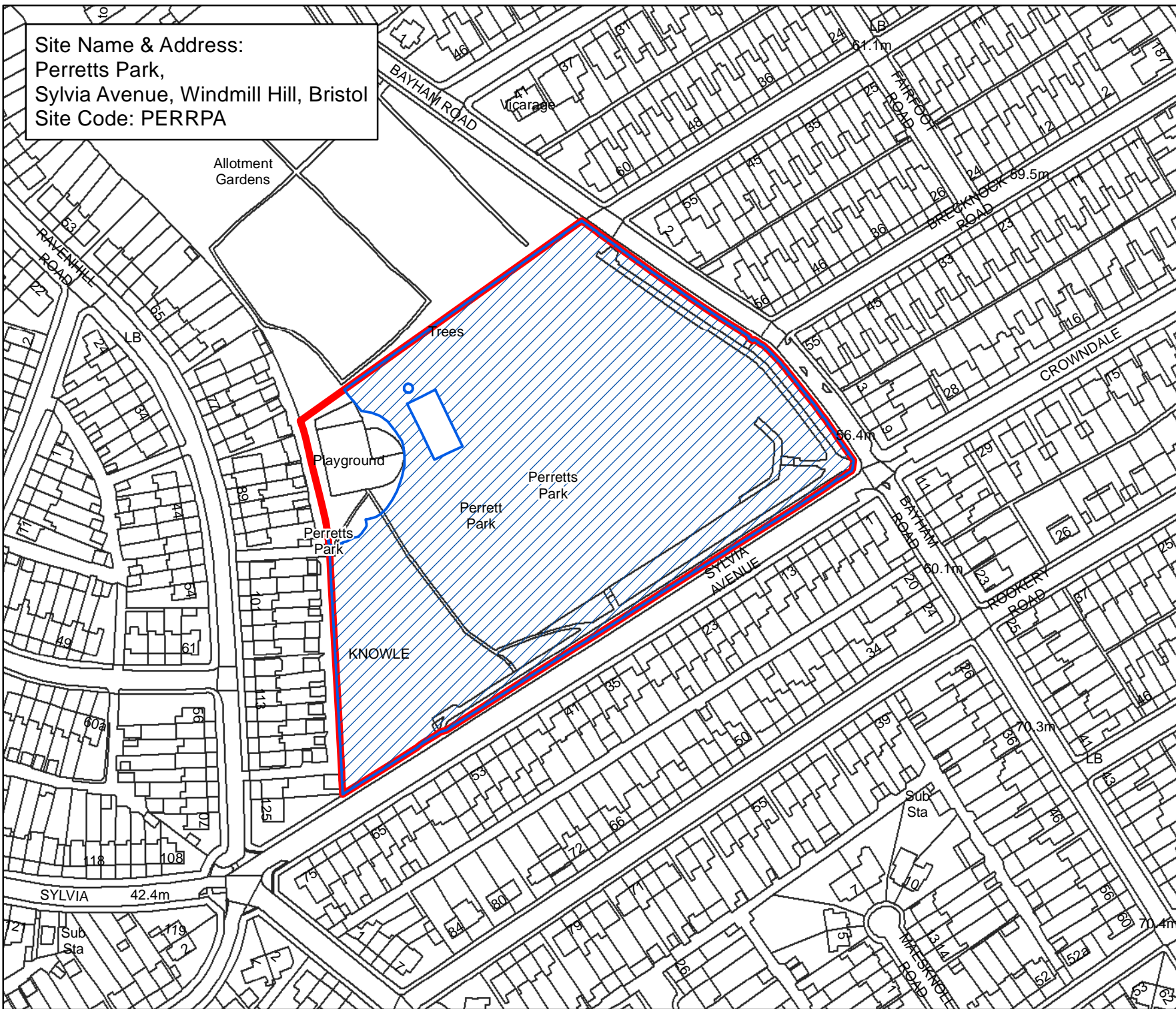
Scale : @A4 1:1,040  
Date: 27/02/2017

  
**NEIGHBOURHOODS DIRECTORATE**

Bristol Parks Service PO Box 3176 Bristol City Council Bristol BS3 9FS  
St AnnesHouse Phone: 0117 922 3719 bristolparks@bristol.gov.uk www.bristol.gov.uk/parks



Site Name & Address:  
 Perretts Park,  
 Sylvia Avenue, Windmill Hill, Bristol  
 Site Code: PERRPA



**Bristol City Council**  
 Bristol Parks  
 Neighbourhoods


**Byelaws: Areas Designated for Barbecues**

**Legend**

-  Areas Designated for Barbecues.
-  Byelaw Site Schedule

The provision of information by Bristol City Council does not imply a right to reproduce or commercially exploit such information without the Council's express prior written permission. Reproduction or commercial exploitation of information provided by the Council without its express permission may be an infringement of copyright.

The council is unable to grant permission to reproduce or re-use any material that is the property of third parties. Permission to reproduce or re-use such material must be obtained from the copyright holders.

 © Crown Copyright and database right 2017. Ordnance Survey 100023406.

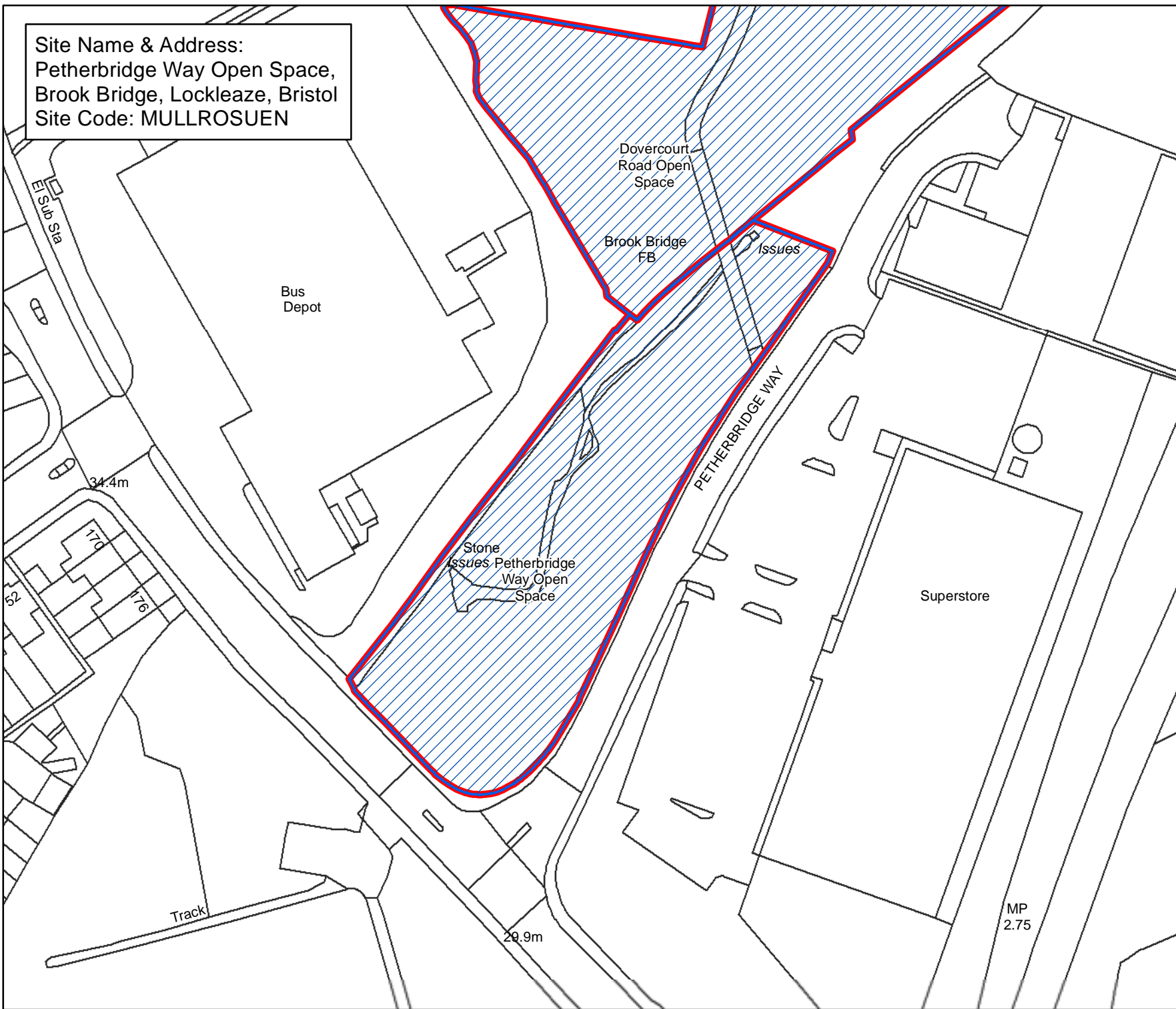
**BRISTOL PARKS SERVICE**

Scale : @A4 1:2,000  
 Date: 27/02/2017

  
 NEIGHBOURHOODS DIRECTORATE

Bristol Parks Service PO Box 3176 St AnnesHouse  
 Bristol City Council bristolparks@bristol.gov.uk Phone: 0117 922 3719  
 Bristol BS3 9FS www.bristol.gov.uk/parks

Site Name & Address:  
 Petherbridge Way Open Space,  
 Brook Bridge, Lockleaze, Bristol  
 Site Code: MULLROSUEN



**Bristol City Council**  
 Bristol Parks  
 Neighbourhoods

**Byelaws: Areas Designated for Barbecues**

**Legend**

-  Areas Designated for Barbecues.
-  Byelaw Site Schedule

The provision of information by Bristol City Council does not imply a right to reproduce or commercially exploit such information without the Council's express prior written permission. Reproduction or commercial exploitation of information provided by the Council without its express permission may be an infringement of copyright.

The council is unable to grant permission to reproduce or re-use any material that is the property of third parties. Permission to reproduce or re-use such material must be obtained from the copyright holders.



© Crown Copyright and database right 2017.  
 Ordnance Survey 100023406.

**BRISTOL PARKS SERVICE**

Scale : @A4 1:1,080  
 Date: 27/02/2017

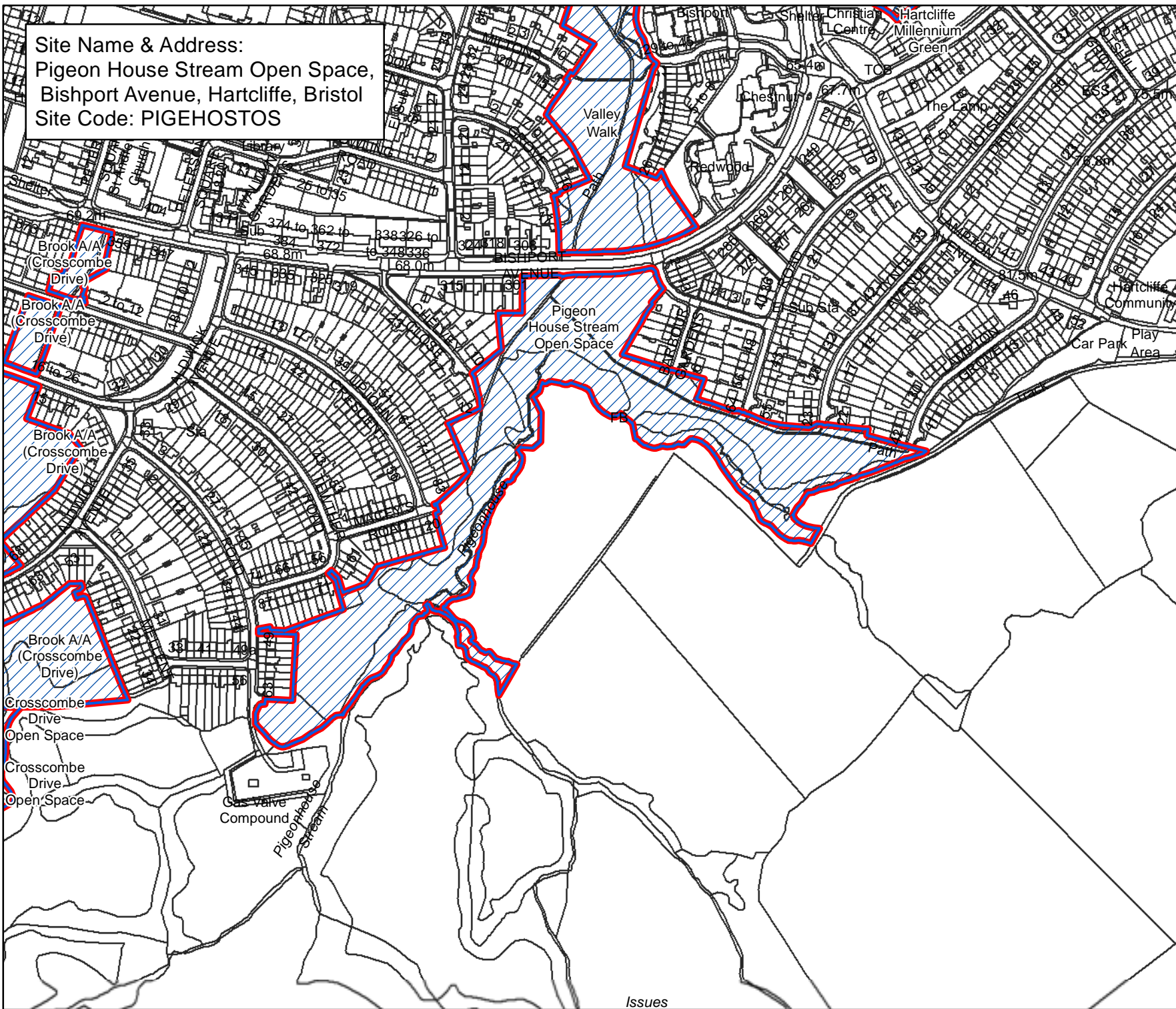


NEIGHBOURHOODS  
 DIRECTORATE

Bristol Parks Service St AnnesHouse  
 PO Box 3176 Phone: 0117 922 3719  
 Bristol City Council bristolparks@bristol.gov.uk  
 Bristol BS3 9FS www.bristol.gov.uk/parks



Site Name & Address:  
 Pigeon House Stream Open Space,  
 Bishport Avenue, Hartcliffe, Bristol  
 Site Code: PIGEHOSTOS



**Bristol City Council**  
 Bristol Parks  
 Neighbourhoods


**Byelaws: Areas Designated  
 for Barbecues**

**Legend**

-  Areas Designated for Barbecues.
-  Byelaw Site Schedule

The provision of information by Bristol City Council does not imply a right to reproduce or commercially exploit such information without the Council's express prior written permission. Reproduction or commercial exploitation of information provided by the Council without its express permission may be an infringement of copyright.

The council is unable to grant permission to reproduce or re-use any material that is the property of third parties. Permission to reproduce or re-use such material must be obtained from the copyright holders.

 © Crown Copyright and database right 2017. Ordnance Survey 100023406.

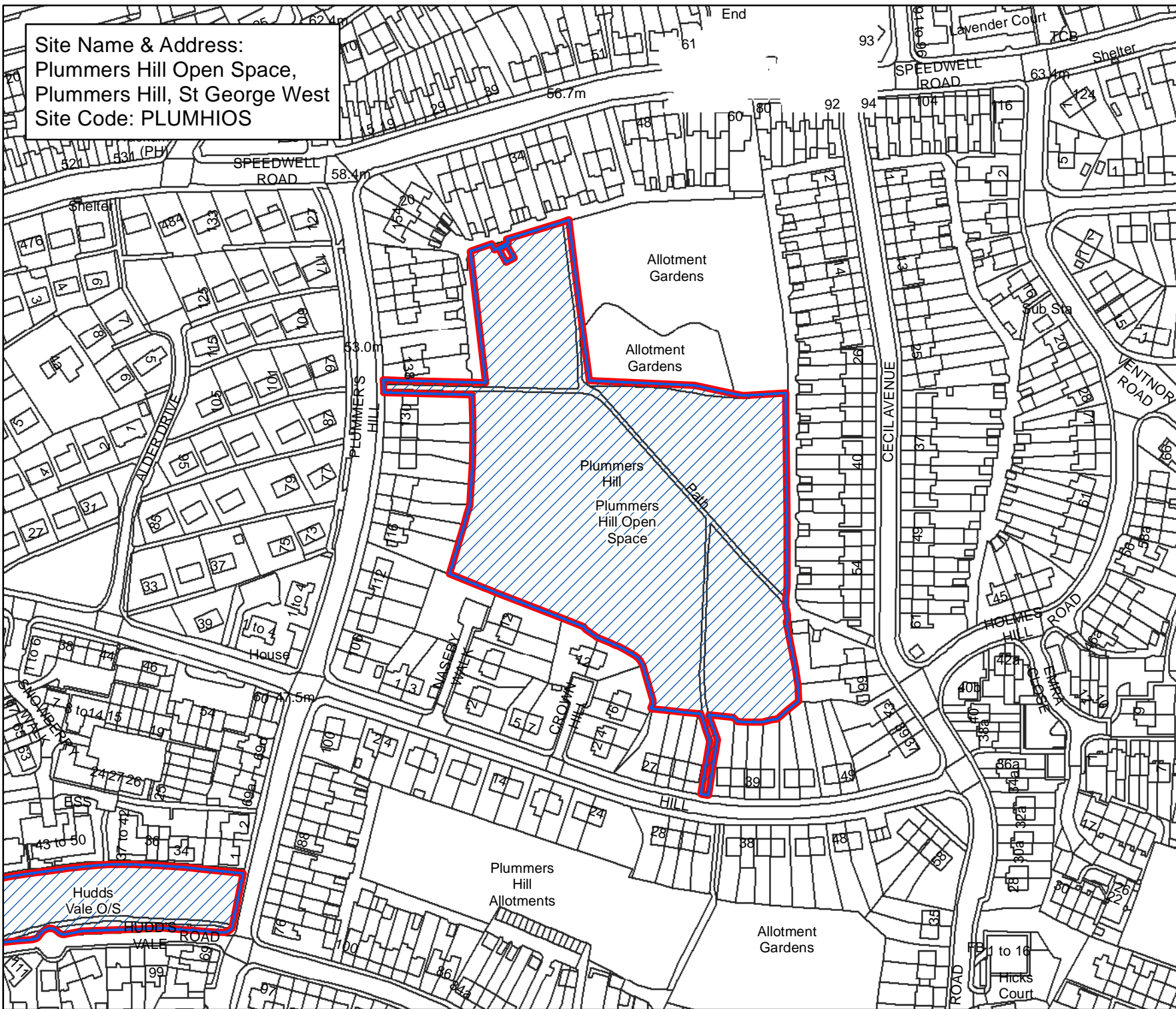
**BRISTOL PARKS SERVICE**

Scale : @A4 1:4,250  
 Date: 27/02/2017

  
 NEIGHBOURHOODS  
 DIRECTORATE

Bristol Parks Service      St AnnesHouse  
 PO Box 3176      Phone: 0117 922 3719  
 Bristol City Council    bristolparks@bristol.gov.uk  
 Bristol BS3 9FS      www.bristol.gov.uk/parks

Site Name & Address:  
 Plummers Hill Open Space,  
 Plummers Hill, St George West  
 Site Code: PLUMHIOS



**Bristol City Council**  
 Bristol Parks  
 Neighbourhoods


**Byelaws: Areas Designated  
 for Barbecues**

**Legend**

-  Areas Designated for Barbecues.
-  Byelaw Site Schedule

The provision of information by Bristol City Council does not imply a right to reproduce or commercially exploit such information without the Council's express prior written permission. Reproduction or commercial exploitation of information provided by the Council without its express permission may be an infringement of copyright.

The council is unable to grant permission to reproduce or re-use any material that is the property of third parties. Permission to reproduce or re-use such material must be obtained from the copyright holders.

 © Crown Copyright and database right 2017.  
 Ordnance Survey 100023406.

**BRISTOL PARKS SERVICE**

Scale : @A4 1:2,150  
 Date: 27/02/2017

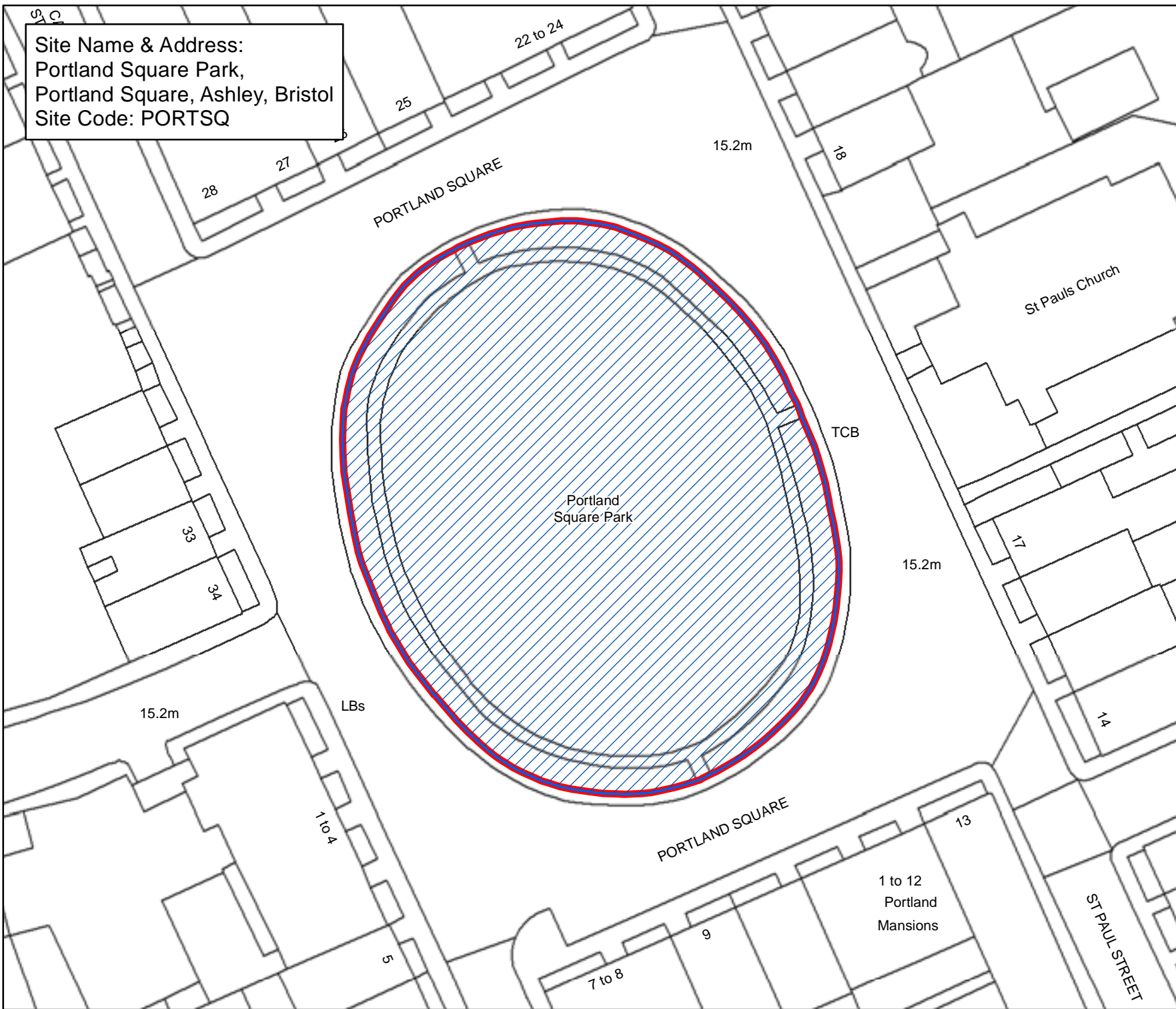


NEIGHBOURHOODS  
 DIRECTORATE

Bristol Parks Service      St AnnesHouse  
 PO Box 3176      Phone: 0117 922 3719  
 Bristol City Council      bristolparks@bristol.gov.uk  
 Bristol BS3 9FS      www.bristol.gov.uk/parks



Site Name & Address:  
Portland Square Park,  
Portland Square, Ashley, Bristol  
Site Code: PORTSQ



## Bristol City Council Bristol Parks Neighbourhoods

Byelaws: Areas Designated  
for Barbecues

### Legend

-  Areas Designated for Barbecues.
-  Byelaw Site Schedule

The provision of information by Bristol City Council does not imply a right to reproduce or commercially exploit such information without the Council's express prior written permission. Reproduction or commercial exploitation of information provided by the Council without its express permission may be an infringement of copyright.

The council is unable to grant permission to reproduce or re-use any material that is the property of third parties. Permission to reproduce or re-use such material must be obtained from the copyright holders.



© Crown Copyright and  
database right 2017.  
Ordnance Survey 100023406.

### BRISTOL PARKS SERVICE

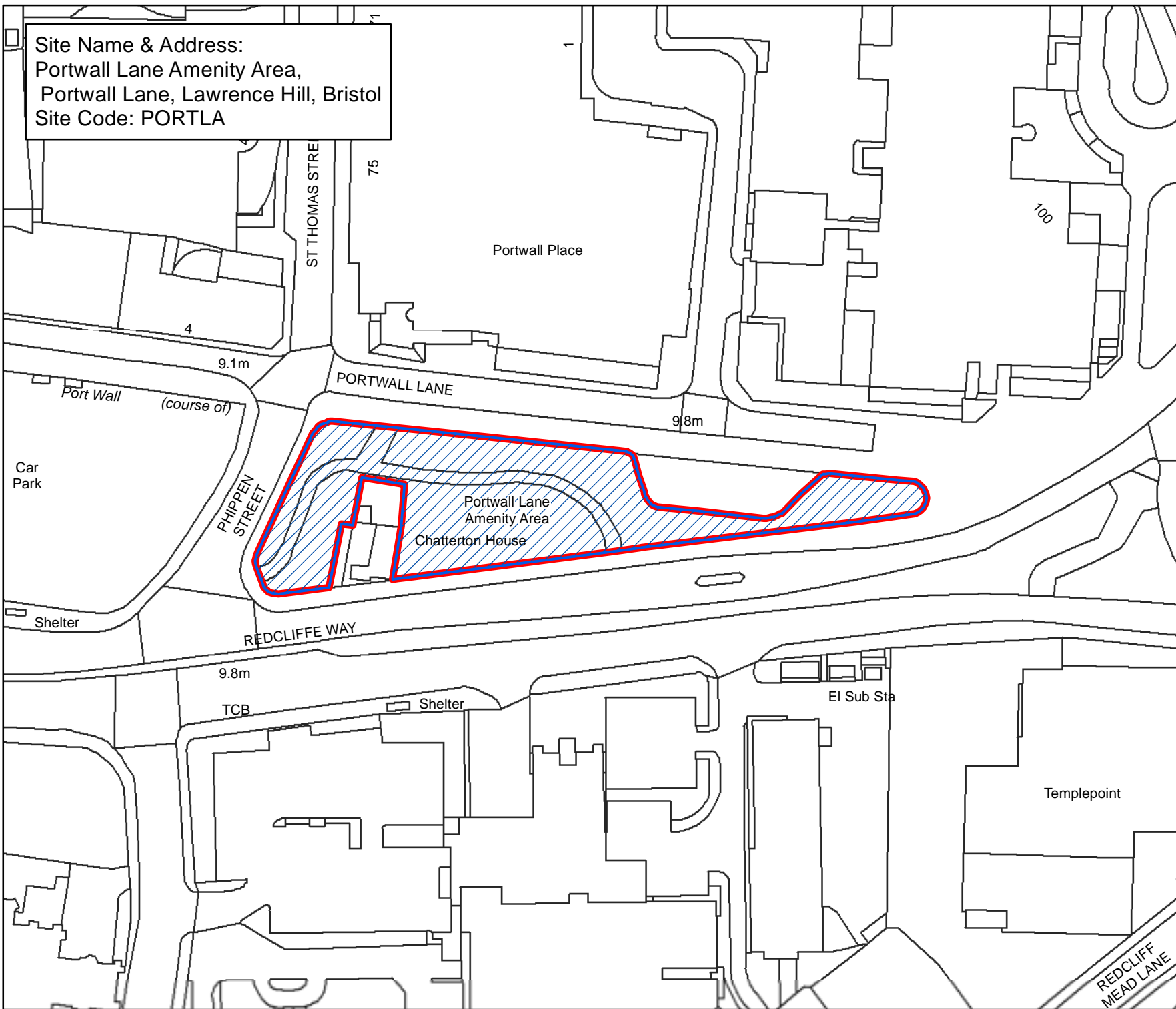
Scale : @A4 1:630  
Date: 27/02/2017



NEIGHBOURHOODS  
DIRECTORATE

Bristol Parks Service St AnnesHouse  
PO Box 3176 Phone: 0117 922 3719  
Bristol City Council bristolparks@bristol.gov.uk  
Bristol BS3 9FS www.bristol.gov.uk/parks

Site Name & Address:  
 Portwall Lane Amenity Area,  
 Portwall Lane, Lawrence Hill, Bristol  
 Site Code: PORTLA



**Bristol City Council**  
**Bristol Parks**  
**Neighbourhoods**


**Byelaws: Areas Designated for Barbecues**

**Legend**

-  Areas Designated for Barbecues.
-  Byelaw Site Schedule

The provision of information by Bristol City Council does not imply a right to reproduce or commercially exploit such information without the Council's express prior written permission. Reproduction or commercial exploitation of information provided by the Council without its express permission may be an infringement of copyright.

The council is unable to grant permission to reproduce or re-use any material that is the property of third parties. Permission to reproduce or re-use such material must be obtained from the copyright holders.

 © Crown Copyright and database right 2017. Ordnance Survey 100023406.

**BRISTOL PARKS SERVICE**

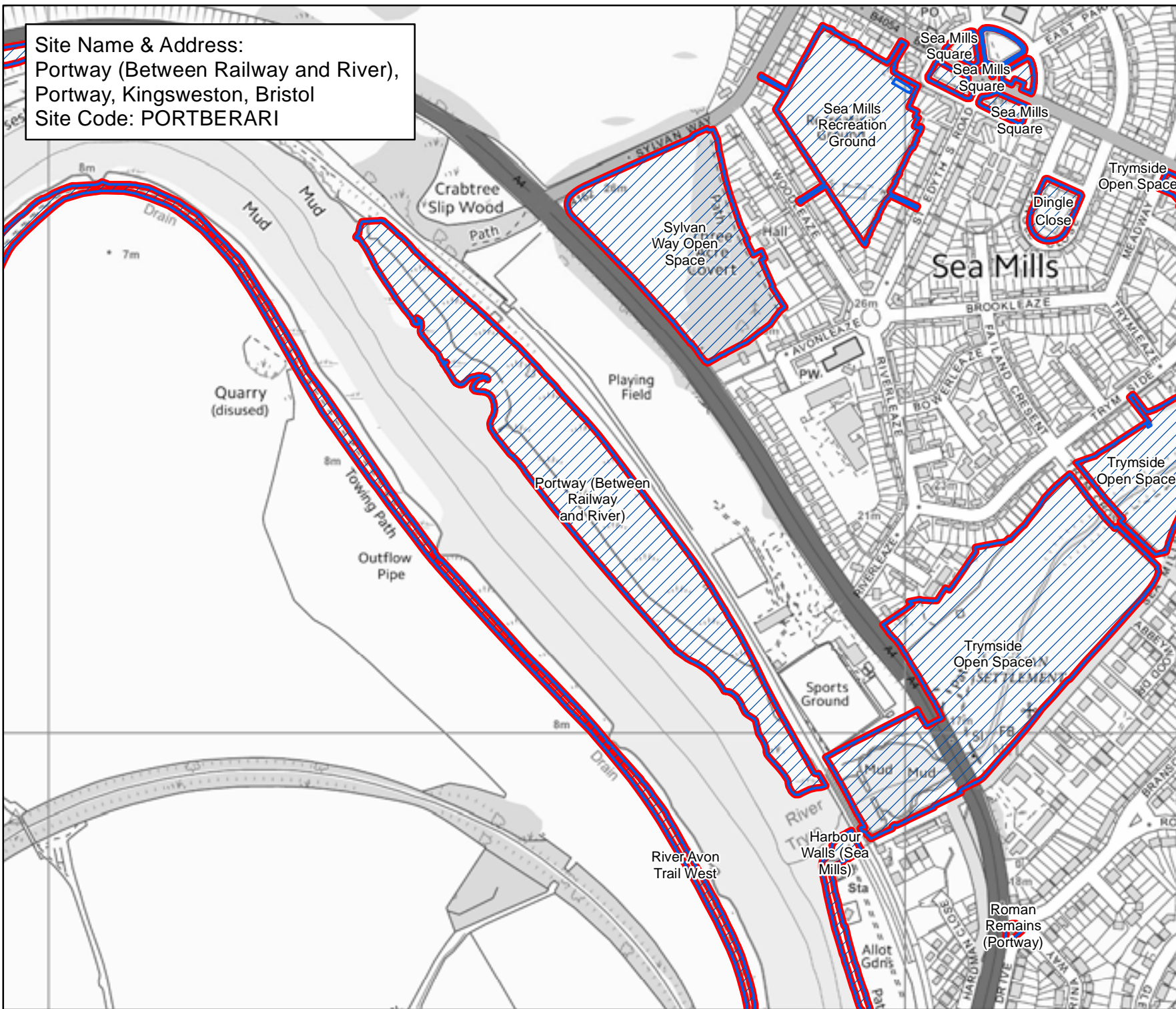
Scale : @A4 1:970  
 Date: 27/02/2017

  
 NEIGHBOURHOODS DIRECTORATE

Bristol Parks Service      St AnnesHouse  
 PO Box 3176      Phone: 0117 922 3719  
 Bristol City Council      bristolparks@bristol.gov.uk  
 Bristol BS3 9FS      www.bristol.gov.uk/parks



Site Name & Address:  
 Portway (Between Railway and River),  
 Portway, Kingsweston, Bristol  
 Site Code: PORTBERARI



**Bristol City Council**  
**Bristol Parks**  
**Neighbourhoods**


**Byelaws: Areas Designated for Barbecues**

**Legend**

-  Areas Designated for Barbecues.
-  Byelaw Site Schedule

The provision of information by Bristol City Council does not imply a right to reproduce or commercially exploit such information without the Council's express prior written permission. Reproduction or commercial exploitation of information provided by the Council without its express permission may be an infringement of copyright.

The council is unable to grant permission to reproduce or re-use any material that is the property of third parties. Permission to reproduce or re-use such material must be obtained from the copyright holders.

 © Crown Copyright and database right 2017. Ordnance Survey 100023406.

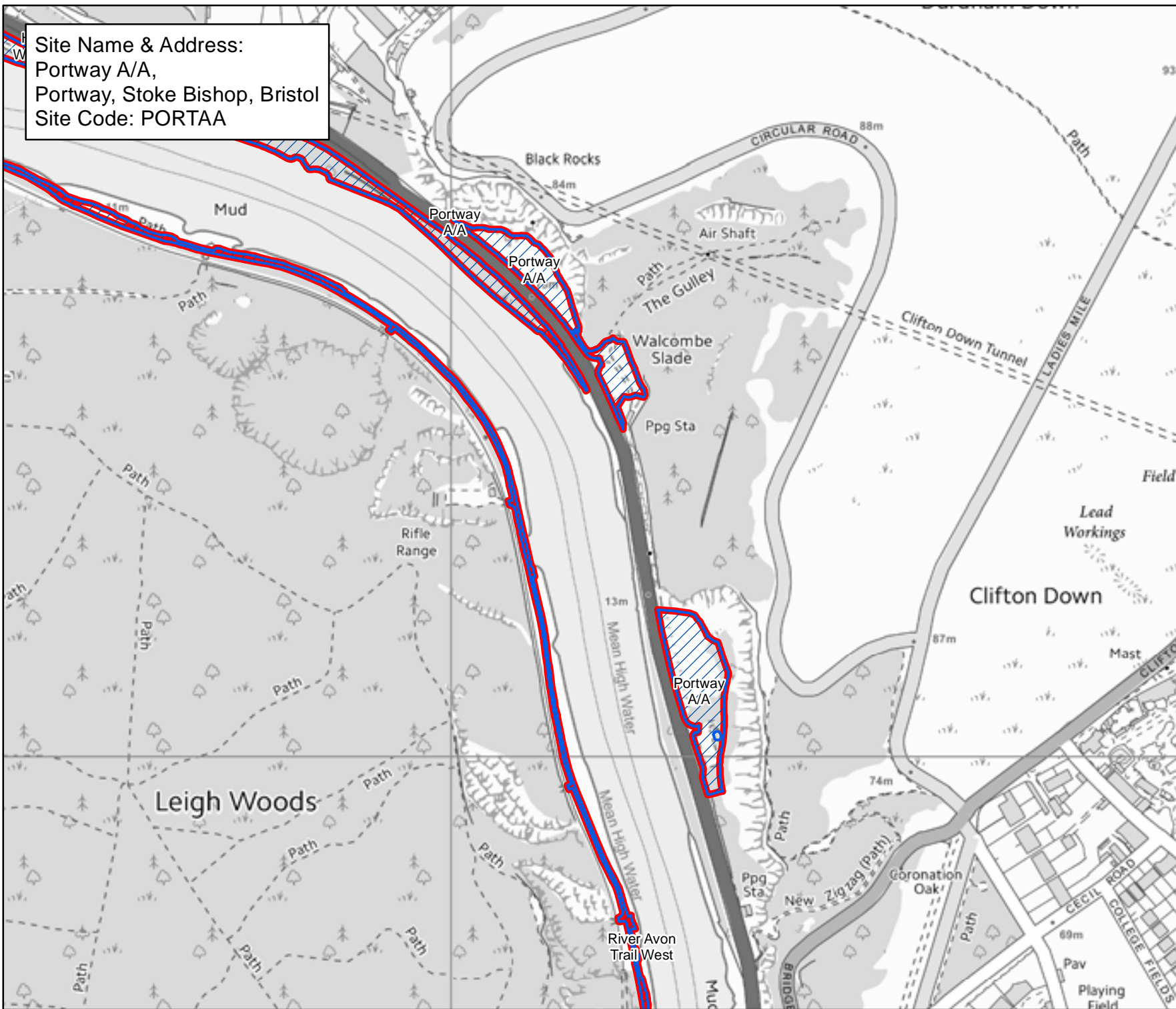
**BRISTOL PARKS SERVICE**

Scale : @A4 1:5,890  
 Date: 27/02/2017

  
 NEIGHBOURHOODS DIRECTORATE

Bristol Parks Service St AnnesHouse  
 PO Box 3176 Phone: 0117 922 3719  
 Bristol City Council bristolparks@bristol.gov.uk  
 Bristol BS3 9FS www.bristol.gov.uk/parks

Site Name & Address:  
 Portway A/A,  
 Portway, Stoke Bishop, Bristol  
 Site Code: PORTAA



**Bristol City Council**  
**Bristol Parks**  
**Neighbourhoods**


**Byelaws: Areas Designated for Barbecues**

**Legend**

-  Areas Designated for Barbecues.
-  Byelaw Site Schedule

The provision of information by Bristol City Council does not imply a right to reproduce or commercially exploit such information without the Council's express prior written permission. Reproduction or commercial exploitation of information provided by the Council without its express permission may be an infringement of copyright.

The council is unable to grant permission to reproduce or re-use any material that is the property of third parties. Permission to reproduce or re-use such material must be obtained from the copyright holders.

 © Crown Copyright and database right 2017. Ordnance Survey 100023406.

**BRISTOL PARKS SERVICE**

Scale : @A4 1:5,820  
 Date: 27/02/2017

  
 BRISTOL CITY COUNCIL

NEIGHBOURHOODS  
 DIRECTORATE

Bristol Parks Service      St AnnesHouse  
 PO Box 3176      Phone: 0117 922 3719  
 Bristol City Council      bristolparks@bristol.gov.uk  
 Bristol BS3 9FS      www.bristol.gov.uk/parks





Site Name & Address:  
Primrose Lane Open Space,  
Primrose Lane, St George East, Bristol  
Site Code: PRIMLAOS

Allotment  
Gardens

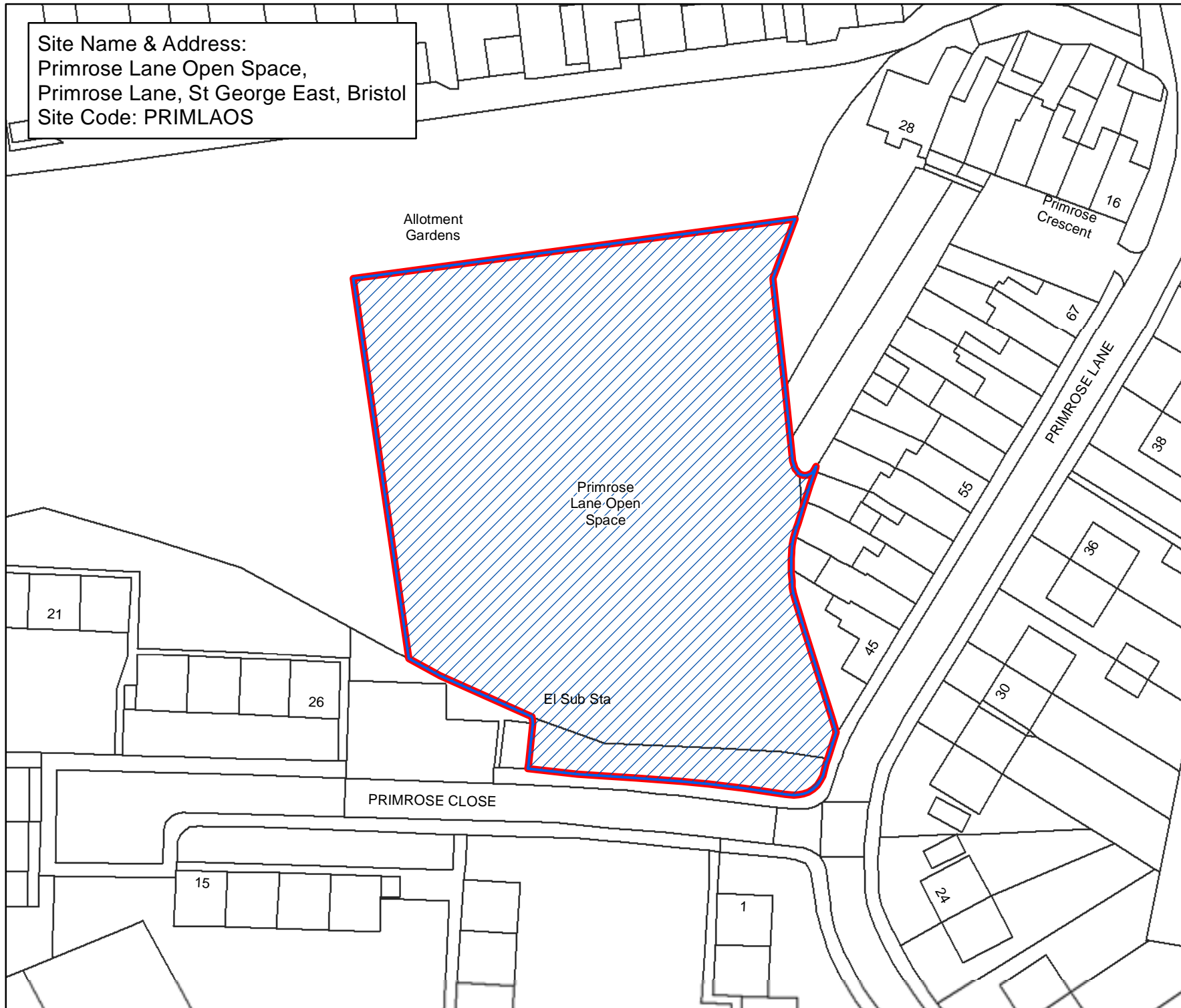
Primrose  
Lane Open  
Space

El Sub Sta

PRIMROSE CLOSE

Primrose  
Crescent

PRIMROSE LANE



## Bristol City Council

### Bristol Parks Neighbourhoods

Byelaws: Areas Designated  
for Barbecues

#### Legend

-  Areas Designated  
for Barbecues.
-  Byelaw Site Schedule

The provision of information by Bristol City Council does not imply a right to reproduce or commercially exploit such information without the Council's express prior written permission. Reproduction or commercial exploitation of information provided by the Council without its express permission may be an infringement of copyright.

The council is unable to grant permission to reproduce or re-use any material that is the property of third parties. Permission to reproduce or re-use such material must be obtained from the copyright holders.



© Crown Copyright and  
database right 2017.  
Ordnance Survey 100023406.

**BRISTOL PARKS SERVICE**

Scale : @A4 1:680  
Date: 27/02/2017

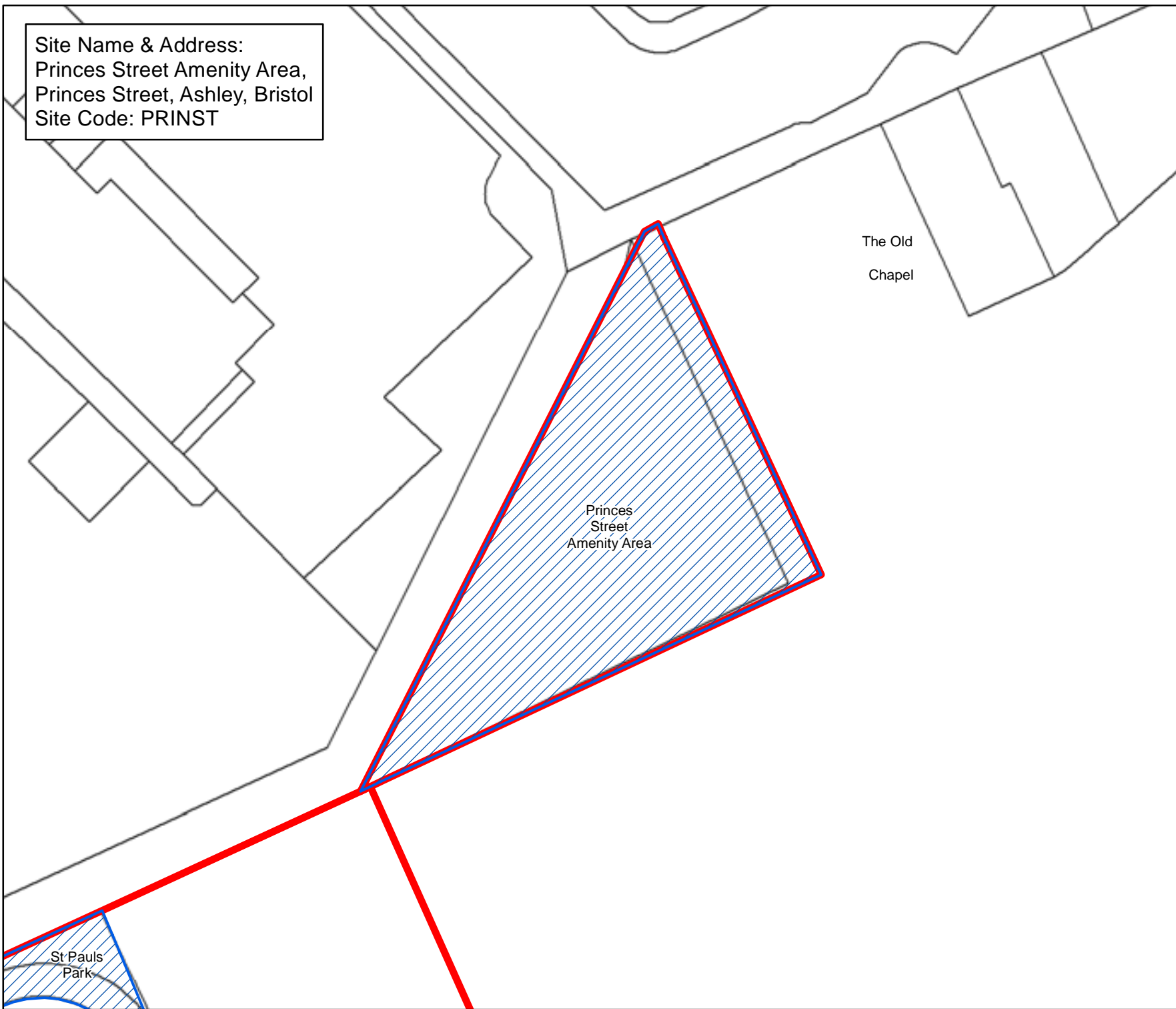


NEIGHBOURHOODS  
DIRECTORATE

Bristol Parks Service St AnnesHouse  
PO Box 3176 Phone: 0117 922 3719  
Bristol City Council bristolparks@bristol.gov.uk  
Bristol BS3 9FS www.bristol.gov.uk/parks



Site Name & Address:  
Princes Street Amenity Area,  
Princes Street, Ashley, Bristol  
Site Code: PRINST



## Bristol City Council Bristol Parks Neighbourhoods

**Byelaws: Areas Designated  
for Barbecues**

### Legend

-  Areas Designated for Barbecues.
-  Byelaw Site Schedule

The provision of information by Bristol City Council does not imply a right to reproduce or commercially exploit such information without the Council's express prior written permission. Reproduction or commercial exploitation of information provided by the Council without its express permission may be an infringement of copyright.

The council is unable to grant permission to reproduce or re-use any material that is the property of third parties. Permission to reproduce or re-use such material must be obtained from the copyright holders.



© Crown Copyright and  
database right 2017.  
Ordnance Survey 100023406.

**BRISTOL PARKS SERVICE**

Scale : @A4 1:330  
Date: 27/02/2017



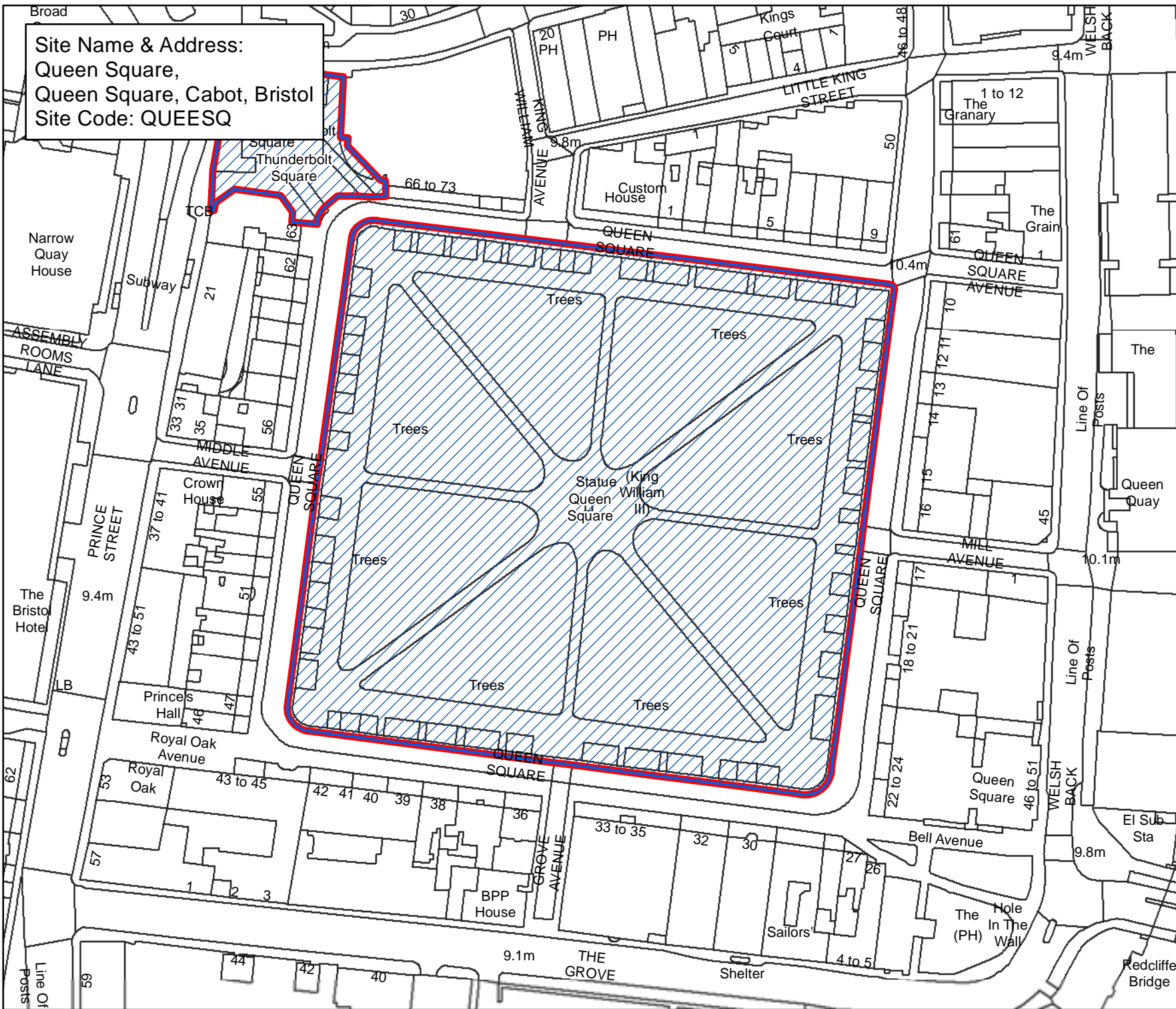
NEIGHBOURHOODS  
DIRECTORATE

Bristol Parks Service St AnnesHouse  
PO Box 3176 Phone: 0117 922 3719  
Bristol City Council bristolparks@bristol.gov.uk  
Bristol BS3 9FS www.bristol.gov.uk/parks





Site Name & Address:  
 Queen Square,  
 Queen Square, Cabot, Bristol  
 Site Code: QUEESQ



**Bristol City Council**  
 Bristol Parks  
 Neighbourhoods


**Byelaws: Areas Designated  
 for Barbecues**

**Legend**

-  Areas Designated for Barbecues.
-  Byelaw Site Schedule

The provision of information by Bristol City Council does not imply a right to reproduce or commercially exploit such information without the Council's express prior written permission. Reproduction or commercial exploitation of information provided by the Council without its express permission may be an infringement of copyright.

The council is unable to grant permission to reproduce or re-use any material that is the property of third parties. Permission to reproduce or re-use such material must be obtained from the copyright holders.

 © Crown Copyright and database right 2017. Ordnance Survey 100023406.

**BRISTOL PARKS SERVICE**

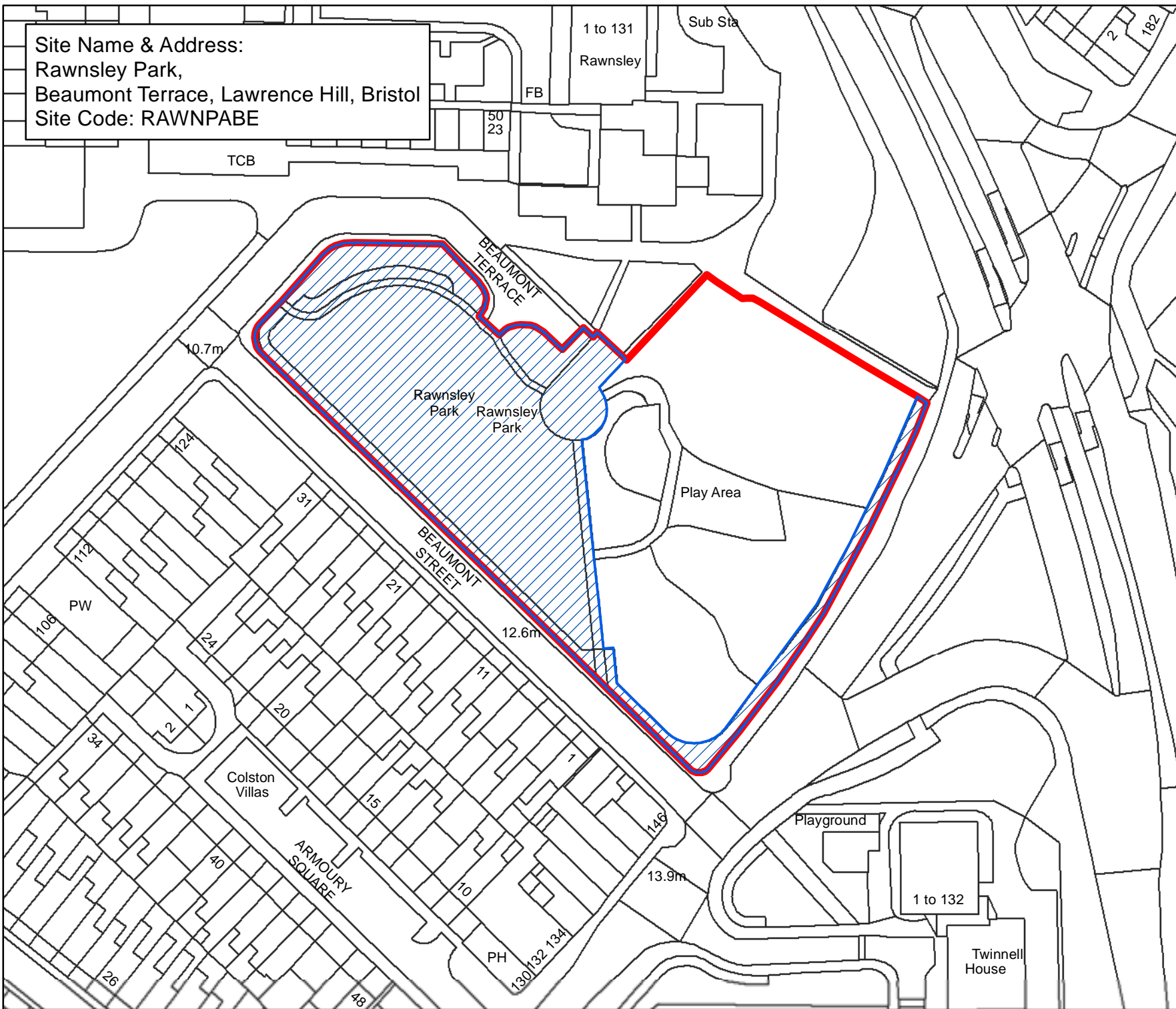
Scale : @A4 1:1,390  
 Date: 27/02/2017



NEIGHBOURHOODS  
 DIRECTORATE

Bristol Parks Service PO Box 3176 Bristol City Council Bristol BS3 9FS  
 St AnnesHouse Phone: 0117 922 3719 bristolparks@bristol.gov.uk www.bristol.gov.uk/parks

Site Name & Address:  
 Rawnsley Park,  
 Beaumont Terrace, Lawrence Hill, Bristol  
 Site Code: RAWNPABE



**Bristol City Council**  
 Bristol Parks  
 Neighbourhoods


**Byelaws: Areas Designated for Barbecues**

**Legend**

-  Areas Designated for Barbecues.
-  Byelaw Site Schedule

The provision of information by Bristol City Council does not imply a right to reproduce or commercially exploit such information without the Council's express prior written permission. Reproduction or commercial exploitation of information provided by the Council without its express permission may be an infringement of copyright.

The council is unable to grant permission to reproduce or re-use any material that is the property of third parties. Permission to reproduce or re-use such material must be obtained from the copyright holders.

 © Crown Copyright and database right 2017. Ordnance Survey 100023406.

**BRISTOL PARKS SERVICE**

Scale : @A4 1:1,000  
 Date: 27/02/2017



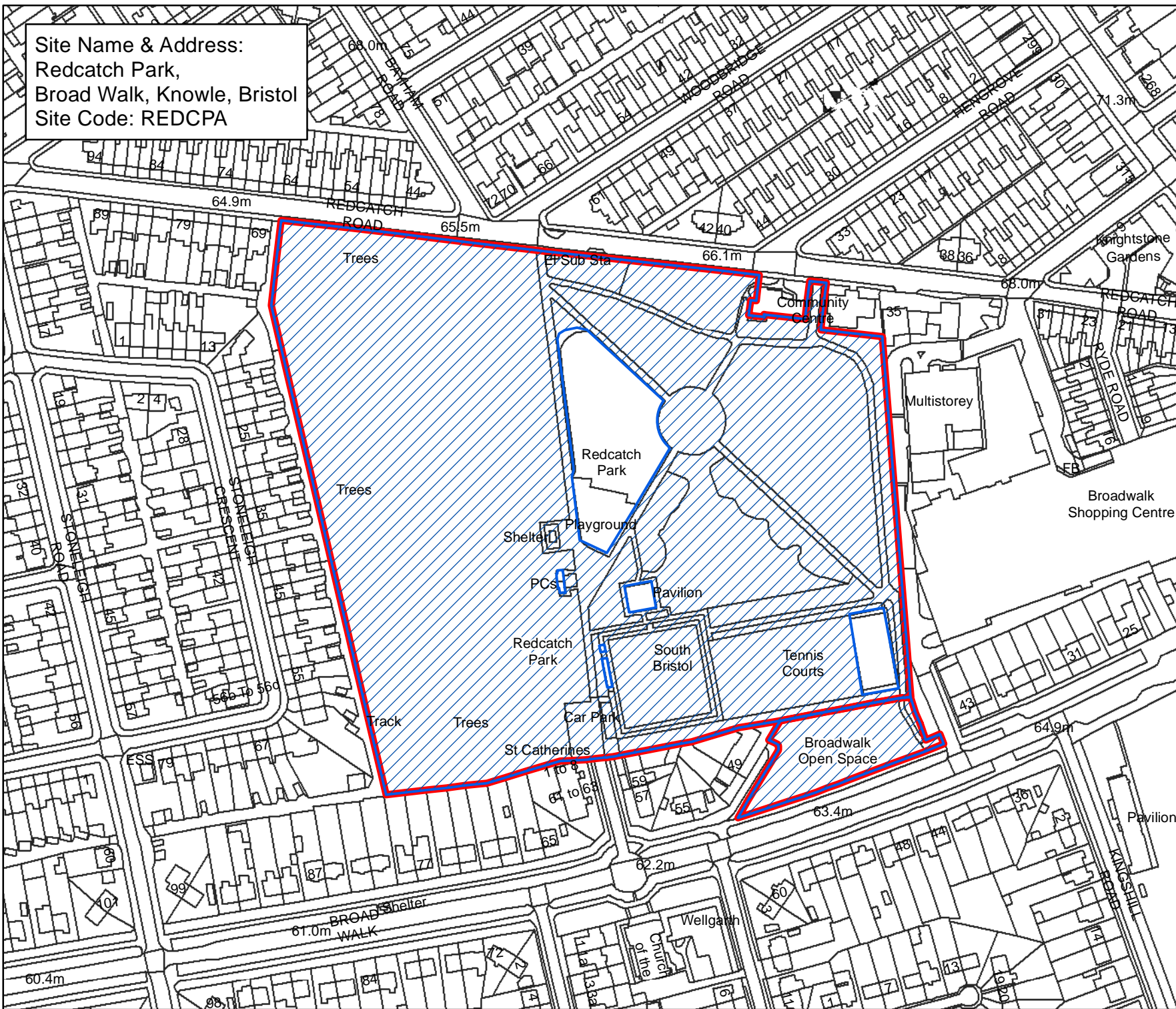
NEIGHBOURHOODS  
 DIRECTORATE

Bristol Parks Service PO Box 3176  
 Bristol City Council PO Box 3176  
 Bristol BS3 9FS

St Annes House  
 Phone: 0117 922 3719  
 bristolparks@bristol.gov.uk  
 www.bristol.gov.uk/parks



Site Name & Address:  
 Redcatch Park,  
 Broad Walk, Knowle, Bristol  
 Site Code: REDCPA



## Bristol City Council

### Bristol Parks Neighbourhoods


Byelaws: Areas Designated  
for Barbecues

#### Legend

-  Areas Designated for Barbecues.
-  Byelaw Site Schedule

The provision of information by Bristol City Council does not imply a right to reproduce or commercially exploit such information without the Council's express prior written permission. Reproduction or commercial exploitation of information provided by the Council without its express permission may be an infringement of copyright.

The council is unable to grant permission to reproduce or re-use any material that is the property of third parties. Permission to reproduce or re-use such material must be obtained from the copyright holders.

 © Crown Copyright and database right 2017.  
Ordnance Survey 100023406.

**BRISTOL PARKS SERVICE**

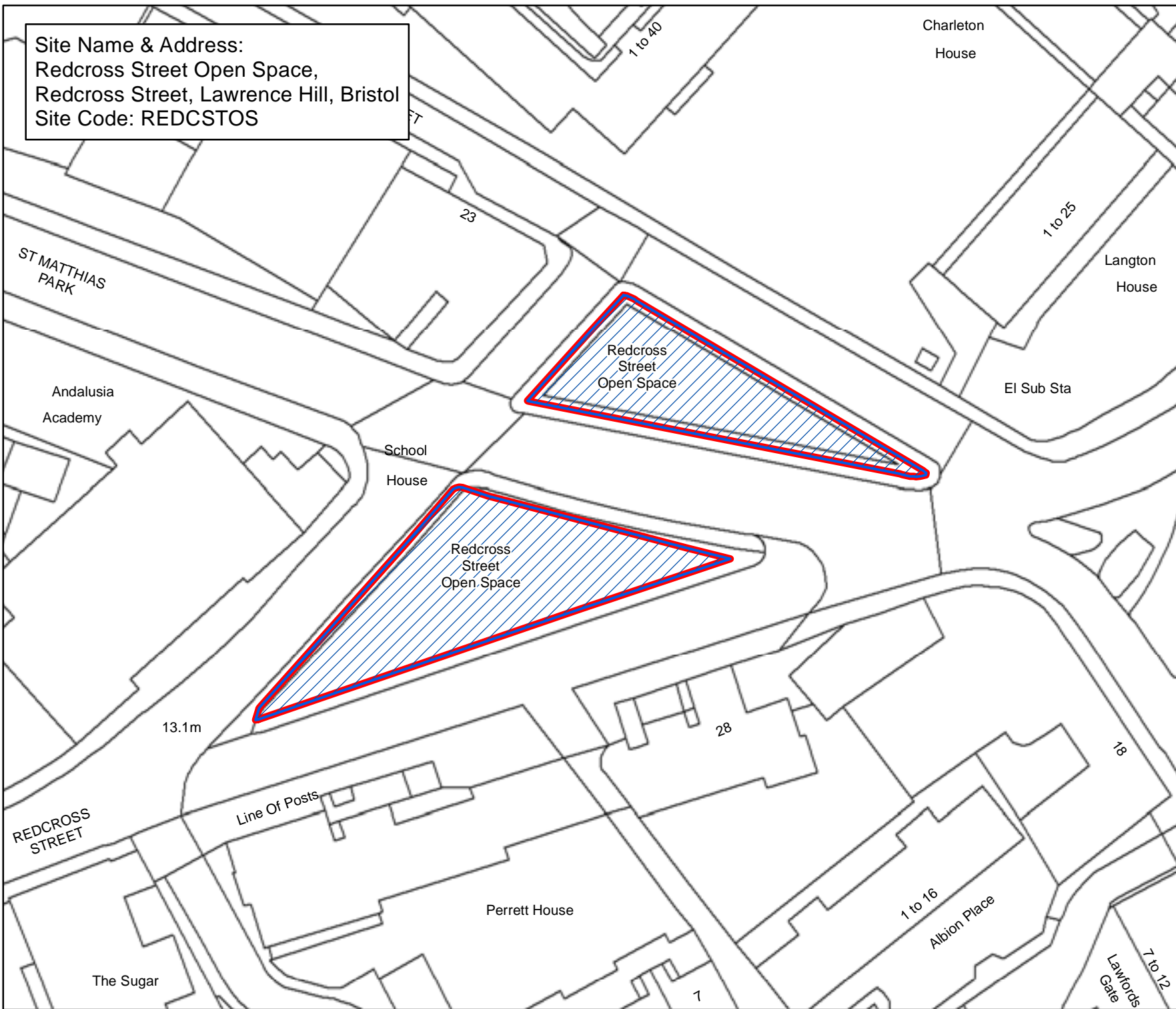
Scale : @A4 1:2,260  
Date: 27/02/2017



NEIGHBOURHOODS  
DIRECTORATE

Bristol Parks Service St AnnesHouse  
 PO Box 3176 Phone: 0117 922 3719  
 Bristol City Council bristolparks@bristol.gov.uk  
 Bristol BS3 9FS www.bristol.gov.uk/parks

Site Name & Address:  
 Redcross Street Open Space,  
 Redcross Street, Lawrence Hill, Bristol  
 Site Code: REDCSTOS



**Bristol City Council**  
**Bristol Parks**  
**Neighbourhoods**

**Byelaws: Areas Designated for Barbecues**

**Legend**

-  Areas Designated for Barbecues.
-  Byelaw Site Schedule

The provision of information by Bristol City Council does not imply a right to reproduce or commercially exploit such information without the Council's express prior written permission. Reproduction or commercial exploitation of information provided by the Council without its express permission may be an infringement of copyright.

The council is unable to grant permission to reproduce or re-use any material that is the property of third parties. Permission to reproduce or re-use such material must be obtained from the copyright holders.



© Crown Copyright and database right 2017.  
 Ordnance Survey 100023406.

**BRISTOL PARKS SERVICE**

Scale : @A4 1:560  
 Date: 27/02/2017

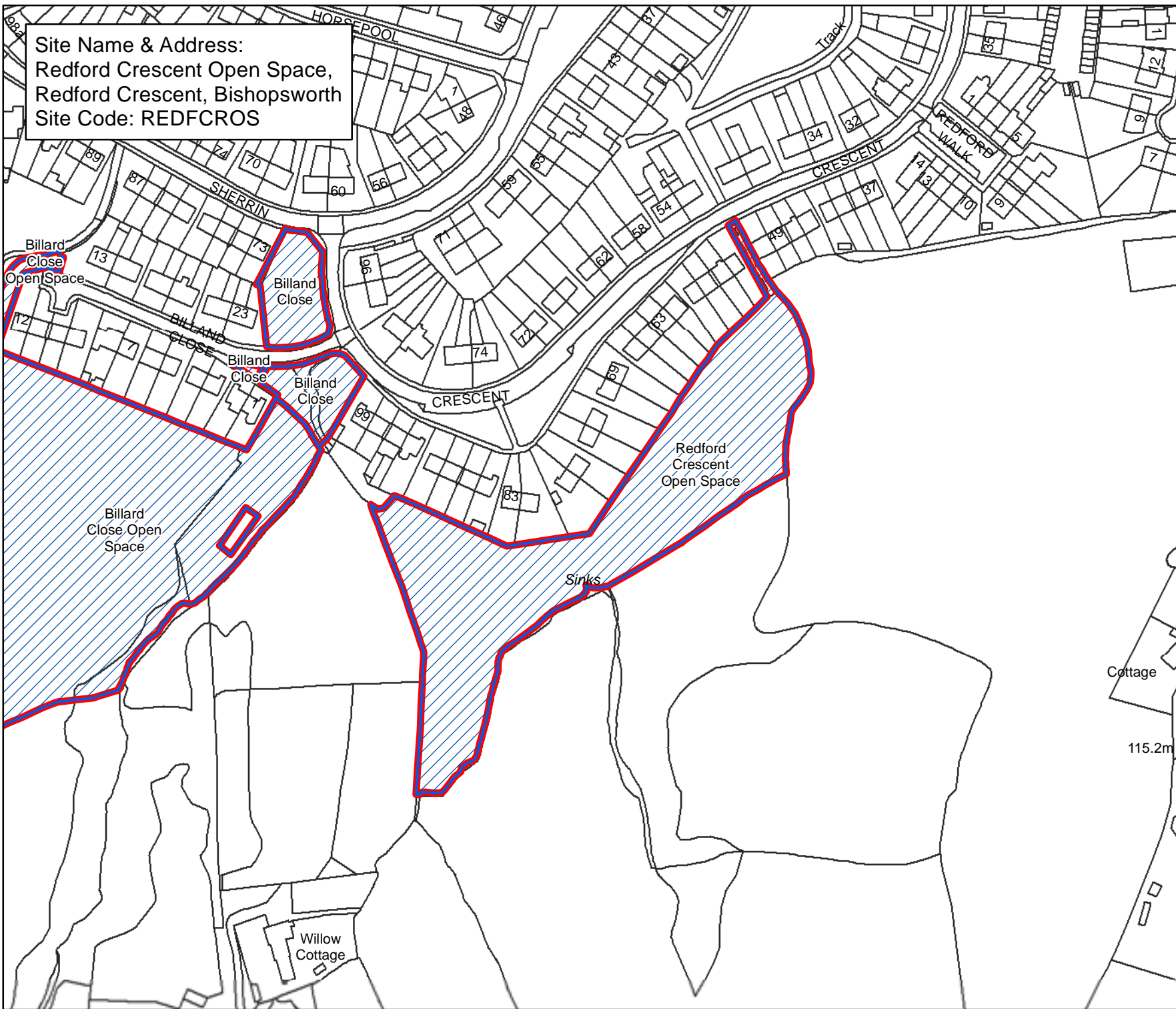


NEIGHBOURHOODS  
 DIRECTORATE

Bristol Parks Service PO Box 3176 Bristol BS3 9FS  
 St AnnesHouse Phone: 0117 922 3719  
 Bristol City Council bristolparks@bristol.gov.uk  
 www.bristol.gov.uk/parks



Site Name & Address:  
Redford Crescent Open Space,  
Redford Crescent, Bishopsworth  
Site Code: REDFCROS



## Bristol City Council

### Bristol Parks Neighbourhoods

Byelaws: Areas Designated for Barbecues

#### Legend

-  Areas Designated for Barbecues.
-  Byelaw Site Schedule

The provision of information by Bristol City Council does not imply a right to reproduce or commercially exploit such information without the Council's express prior written permission. Reproduction or commercial exploitation of information provided by the Council without its express permission may be an infringement of copyright.

The council is unable to grant permission to reproduce or re-use any material that is the property of third parties. Permission to reproduce or re-use such material must be obtained from the copyright holders.



© Crown Copyright and database right 2017.  
Ordnance Survey 100023406.

**BRISTOL PARKS SERVICE**

Scale : @A4 1:1,990  
Date: 27/02/2017

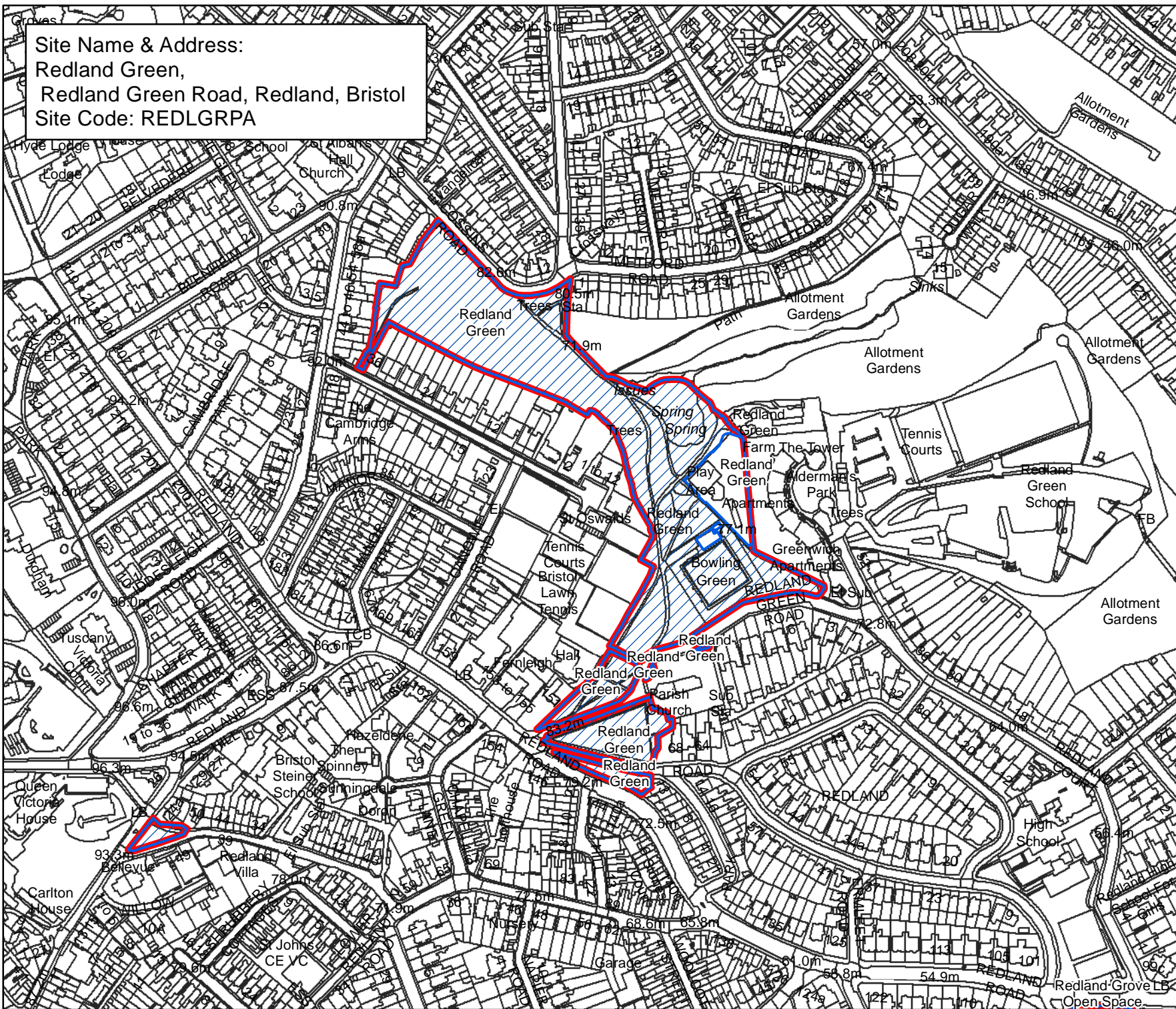


NEIGHBOURHOODS  
DIRECTORATE

Bristol Parks Service St AnnesHouse  
PO Box 3176 Phone: 0117 922 3719  
Bristol City Council bristolparks@bristol.gov.uk  
Bristol BS3 9FS www.bristol.gov.uk/parks



Site Name & Address:  
 Redland Green,  
 Redland Green Road, Redland, Bristol  
 Site Code: REDLGRPA



## Bristol City Council

### Bristol Parks Neighbourhoods

**Byelaws: Areas Designated for Barbecues**

#### Legend

-  Areas Designated for Barbecues.
-  Byelaw Site Schedule

The provision of information by Bristol City Council does not imply a right to reproduce or commercially exploit such information without the Council's express prior written permission. Reproduction or commercial exploitation of information provided by the Council without its express permission may be an infringement of copyright.

The council is unable to grant permission to reproduce or re-use any material that is the property of third parties. Permission to reproduce or re-use such material must be obtained from the copyright holders.



© Crown Copyright and database right 2017.  
 Ordnance Survey 100023406.

### BRISTOL PARKS SERVICE

Scale : @A4 1:4,180  
 Date: 27/02/2017

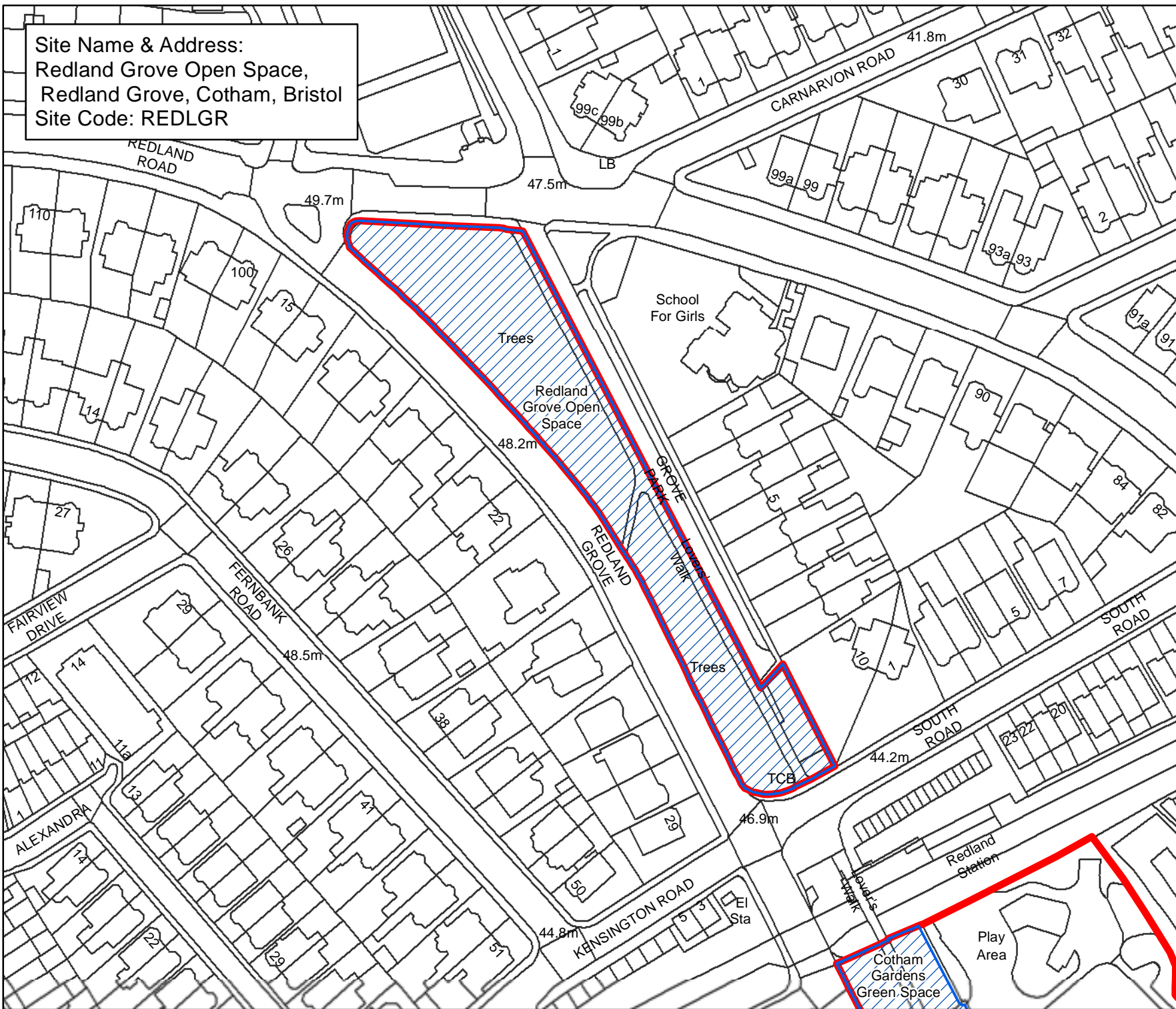


NEIGHBOURHOODS DIRECTORATE

Bristol Parks Service PO Box 3176 Bristol City Council Bristol BS3 9FS  
 St AnnesHouse Phone: 0117 922 3719 bristolparks@bristol.gov.uk www.bristol.gov.uk/parks



Site Name & Address:  
 Redland Grove Open Space,  
 Redland Grove, Cotham, Bristol  
 Site Code: REDLGR



**Bristol City Council**  
 Bristol Parks  
 Neighbourhoods


**Byelaws: Areas Designated  
 for Barbecues**

**Legend**

-  Areas Designated for Barbecues.
-  Bylaw Site Schedule

The provision of information by Bristol City Council does not imply a right to reproduce or commercially exploit such information without the Council's express prior written permission. Reproduction or commercial exploitation of information provided by the Council without its express permission may be an infringement of copyright.

The council is unable to grant permission to reproduce or re-use any material that is the property of third parties. Permission to reproduce or re-use such material must be obtained from the copyright holders.

 © Crown Copyright and database right 2017. Ordnance Survey 100023406.

**BRISTOL PARKS SERVICE**

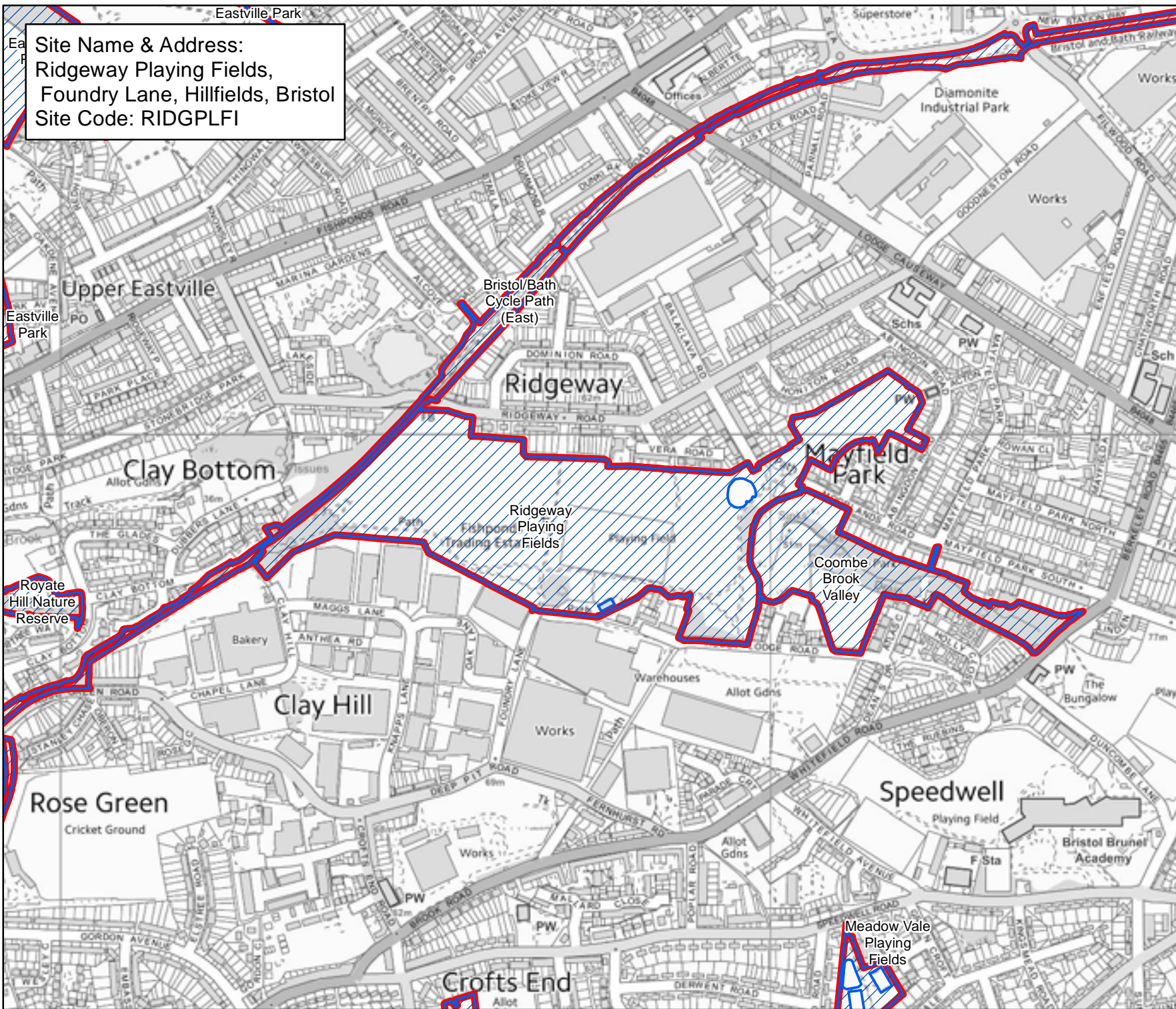
Scale : @A4 1:1,430  
 Date: 27/02/2017



NEIGHBOURHOODS  
 DIRECTORATE

Bristol Parks Service PO Box 3176  
 Bristol City Council Bristol BS3 9FS  
 St AnnesHouse Phone: 0117 922 3719  
 bristolparks@bristol.gov.uk  
 www.bristol.gov.uk/parks





Site Name & Address:  
 Ridgeway Playing Fields,  
 Foundry Lane, Hillfields, Bristol  
 Site Code: RIDGPLFI

**Bristol City Council**  
 Bristol Parks  
 Neighbourhoods

**Byelaws: Areas Designated for Barbecues**

**Legend**

-  Areas Designated for Barbecues.
-  Byelaw Site Schedule

The provision of information by Bristol City Council does not imply a right to reproduce or commercially exploit such information without the Council's express prior written permission. Reproduction or commercial exploitation of information provided by the Council without its express permission may be an infringement of copyright.

The council is unable to grant permission to reproduce or re-use any material that is the property of third parties. Permission to reproduce or re-use such material must be obtained from the copyright holders.



© Crown Copyright and database right 2017.  
 Ordnance Survey 100023406.

**BRISTOL PARKS SERVICE**

Scale : @A4 1:7,110  
 Date: 27/02/2017

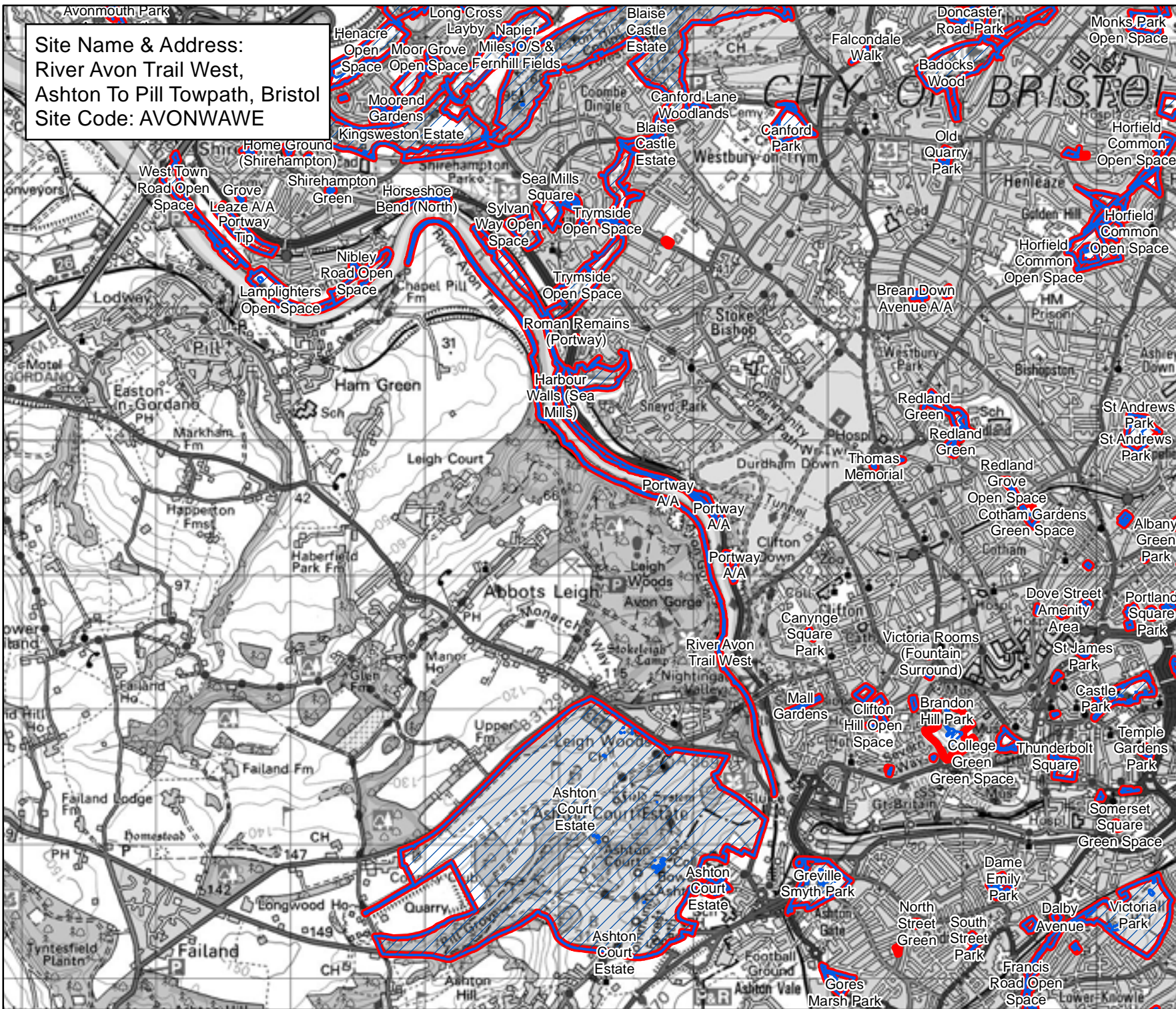


**NEIGHBOURHOODS DIRECTORATE**

Bristol Parks Service St AnnesHouse  
 PO Box 3176 Phone: 0117 922 3719  
 Bristol City Council bristolparks@bristol.gov.uk  
 Bristol BS3 9FS www.bristol.gov.uk/parks




Site Name & Address:  
 River Avon Trail West,  
 Ashton To Pill Towpath, Bristol  
 Site Code: AVONWAVE



## Bristol City Council Bristol Parks Neighbourhoods


**Byelaws: Areas Designated  
 for Barbecues**

### Legend

-  Areas Designated for Barbecues.
-  Byelaw Site Schedule

The provision of information by Bristol City Council does not imply a right to reproduce or commercially exploit such information without the Council's express prior written permission. Reproduction or commercial exploitation of information provided by the Council without its express permission may be an infringement of copyright.

The council is unable to grant permission to reproduce or re-use any material that is the property of third parties. Permission to reproduce or re-use such material must be obtained from the copyright holders.

 © Crown Copyright and database right 2017.  
 Ordnance Survey 100023406.

### BRISTOL PARKS SERVICE

Scale : @A4 1:37,570  
 Date: 27/02/2017

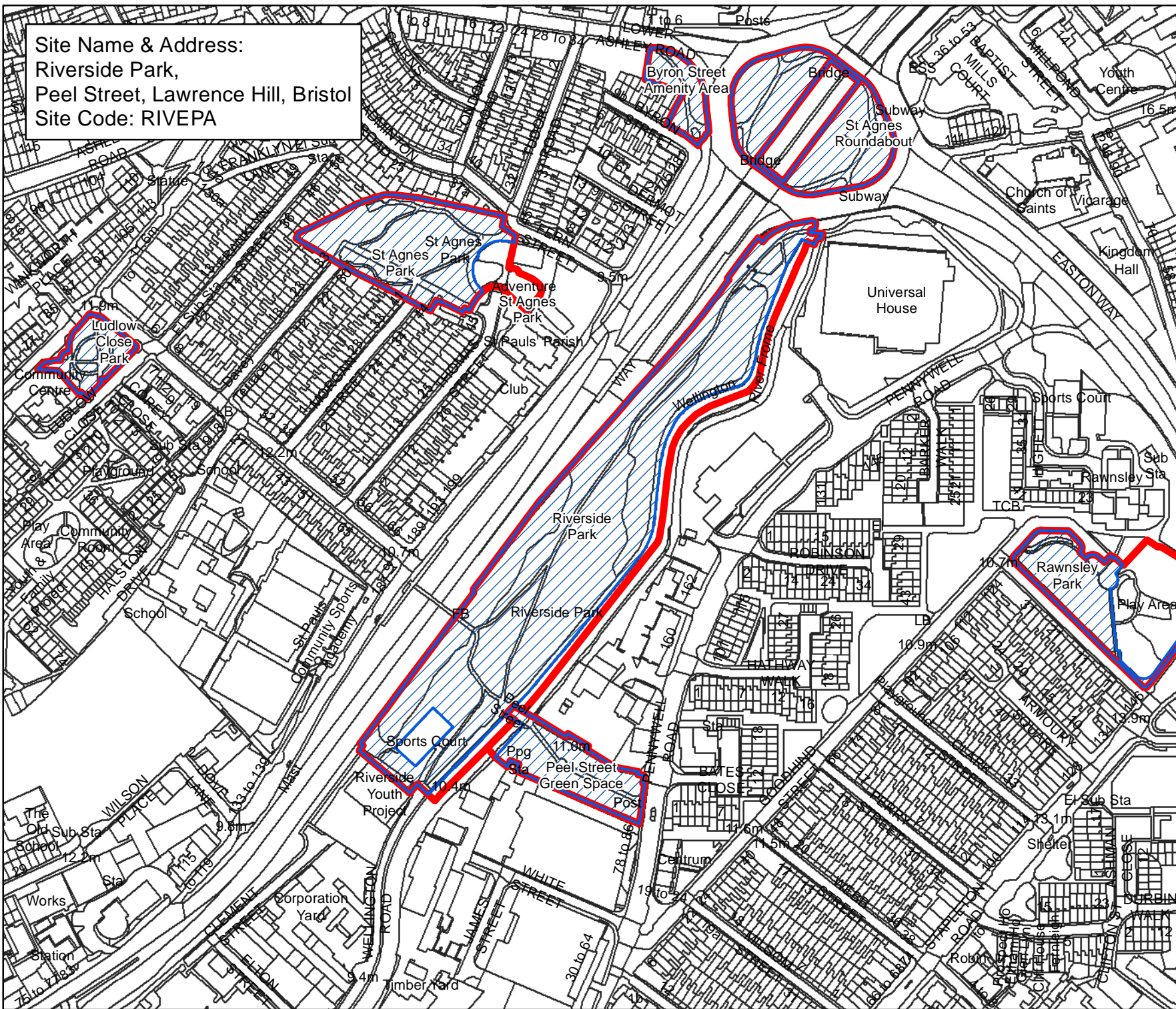


NEIGHBOURHOODS  
 DIRECTORATE

Bristol Parks Service PO Box 3176  
 Bristol City Council Bristol BS3 9FS  
 St Annes House Phone: 0117 922 3719  
 bristolparks@bristol.gov.uk  
 www.bristol.gov.uk/parks



Site Name & Address:  
 Riverside Park,  
 Peel Street, Lawrence Hill, Bristol  
 Site Code: RIVEPA



## Bristol City Council Bristol Parks Neighbourhoods


**Byelaws: Areas Designated  
 for Barbecues**

### Legend

-  Areas Designated for Barbecues.
-  Byelaw Site Schedule

The provision of information by Bristol City Council does not imply a right to reproduce or commercially exploit such information without the Council's express prior written permission. Reproduction or commercial exploitation of information provided by the Council without its express permission may be an infringement of copyright.

The council is unable to grant permission to reproduce or re-use any material that is the property of third parties. Permission to reproduce or re-use such material must be obtained from the copyright holders.

 © Crown Copyright and database right 2017.  
 Ordnance Survey 100023406.

### BRISTOL PARKS SERVICE

Scale : @A4 1:3,380  
 Date: 27/02/2017

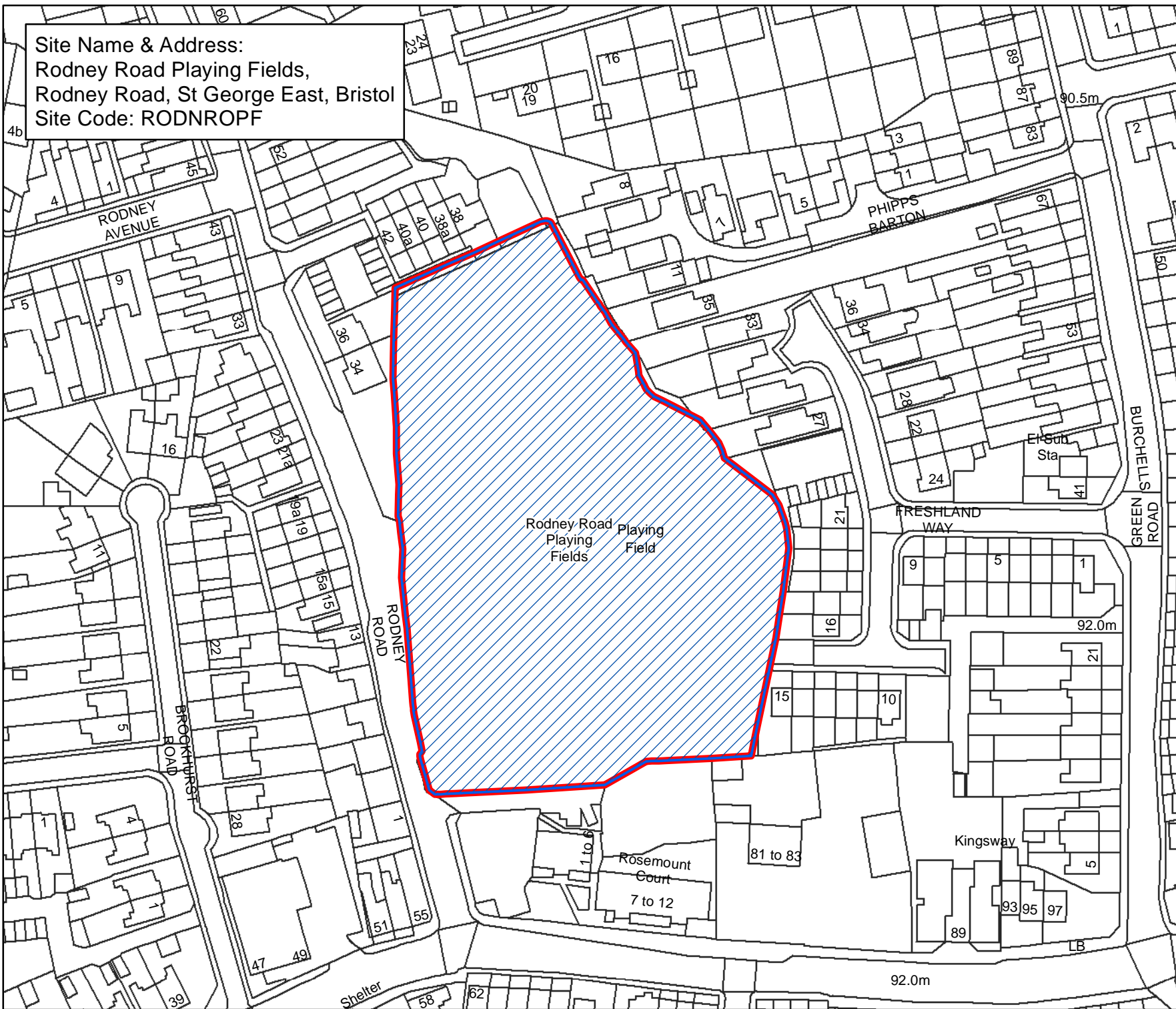


NEIGHBOURHOODS  
 DIRECTORATE

Bristol Parks Service PO Box 3176  
 Bristol City Council PO Box 3176  
 Bristol BS3 9FS  
 St AnnesHouse Phone: 0117 922 3719  
 bristolparks@bristol.gov.uk  
 www.bristol.gov.uk/parks



Site Name & Address:  
 Rodney Road Playing Fields,  
 Rodney Road, St George East, Bristol  
 Site Code: RODNROPF



**Bristol City Council**  
 Bristol Parks  
 Neighbourhoods


**Byelaws: Areas Designated  
 for Barbecues**

**Legend**

-  Areas Designated for Barbecues.
-  Byelaw Site Schedule

The provision of information by Bristol City Council does not imply a right to reproduce or commercially exploit such information without the Council's express prior written permission. Reproduction or commercial exploitation of information provided by the Council without its express permission may be an infringement of copyright.

The council is unable to grant permission to reproduce or re-use any material that is the property of third parties. Permission to reproduce or re-use such material must be obtained from the copyright holders.

 © Crown Copyright and database right 2017.  
 Ordnance Survey 100023406.

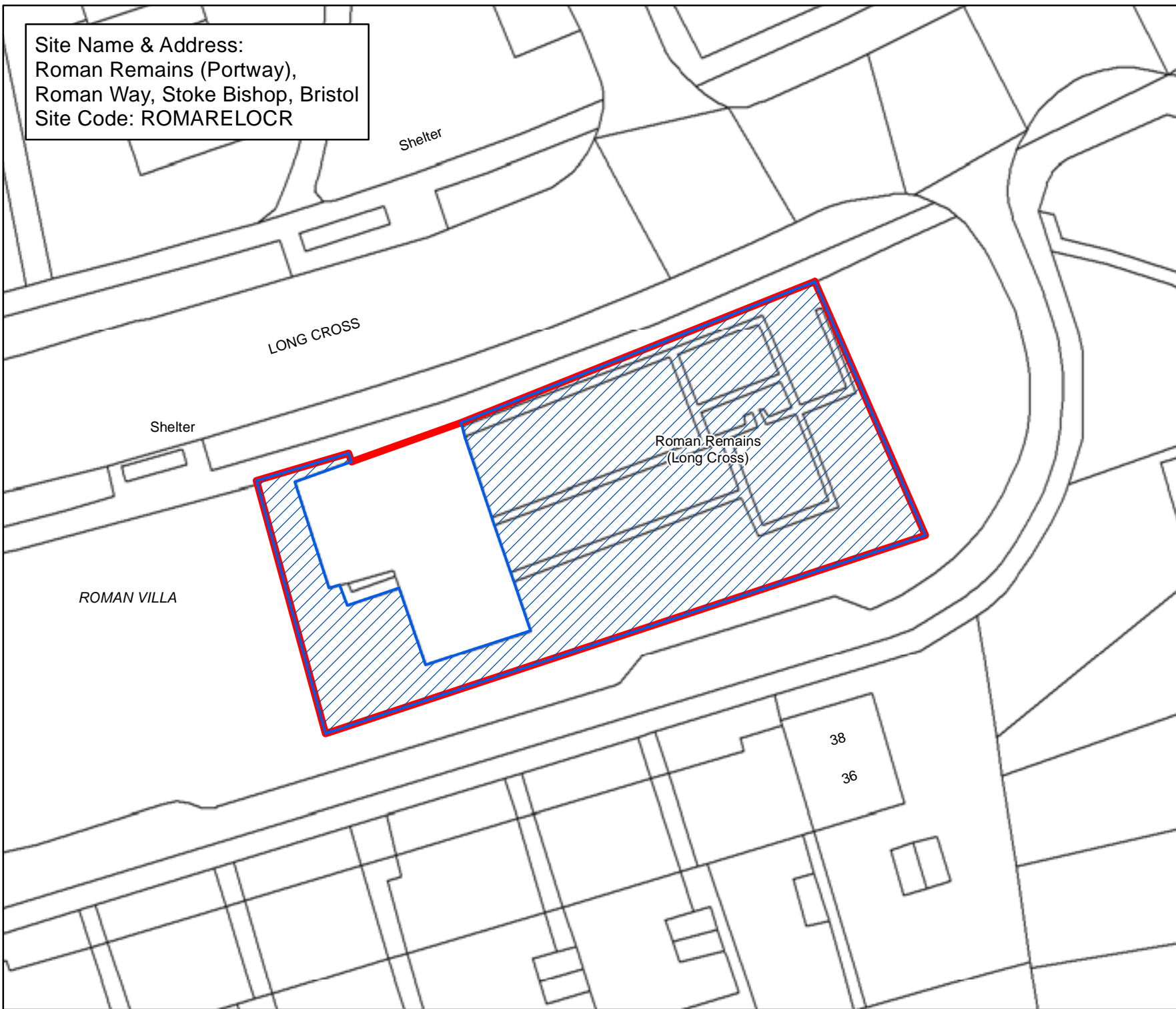
**BRISTOL PARKS SERVICE**

Scale : @A4 1:1,270  
 Date: 27/02/2017

  
 NEIGHBOURHOODS  
 DIRECTORATE

Bristol Parks Service      St AnnesHouse  
 PO Box 3176      Phone: 0117 922 3719  
 Bristol City Council    bristolparks@bristol.gov.uk  
 Bristol BS3 9FS      www.bristol.gov.uk/parks

Site Name & Address:  
Roman Remains (Portway),  
Roman Way, Stoke Bishop, Bristol  
Site Code: ROMARELOCR



**Bristol City Council**  
**Bristol Parks**  
**Neighbourhoods**

**Byelaws: Areas Designated for Barbecues**

**Legend**

-  Areas Designated for Barbecues.
-  Byelaw Site Schedule

The provision of information by Bristol City Council does not imply a right to reproduce or commercially exploit such information without the Council's express prior written permission. Reproduction or commercial exploitation of information provided by the Council without its express permission may be an infringement of copyright.

The council is unable to grant permission to reproduce or re-use any material that is the property of third parties. Permission to reproduce or re-use such material must be obtained from the copyright holders.



© Crown Copyright and database right 2017.  
Ordnance Survey 100023406.

**BRISTOL PARKS SERVICE**

Scale : @A4 1:360  
Date: 27/02/2017



NEIGHBOURHOODS  
DIRECTORATE

Bristol Parks Service St AnnesHouse  
PO Box 3176 Phone: 0117 922 3719  
Bristol City Council bristolparks@bristol.gov.uk  
Bristol BS3 9FS www.bristol.gov.uk/parks



Site Name & Address:  
Roman Remains (Portway),  
Roman Way, Stoke Bishop, Bristol  
Site Code: ROMARELOCR

ROMAN BUILDING

(remains of)


Roman  
Remains  
(Portway)


PORTWAY

**Bristol City Council**  
**Bristol Parks**  
**Neighbourhoods**

**Byelaws: Areas Designated  
for Barbecues**

**Legend**

 Areas Designated  
for Barbecues.

 Byelaw Site Schedule

The provision of information by Bristol City Council does not imply a right to reproduce or commercially exploit such information without the Council's express prior written permission. Reproduction or commercial exploitation of information provided by the Council without its express permission may be an infringement of copyright.

The council is unable to grant permission to reproduce or re-use any material that is the property of third parties. Permission to reproduce or re-use such material must be obtained from the copyright holders.



© Crown Copyright and  
database right 2017.  
Ordnance Survey 100023406.

**BRISTOL PARKS SERVICE**

Scale : @A4 1:210  
Date: 27/02/2017



NEIGHBOURHOODS  
DIRECTORATE

Bristol Parks Service St AnnesHouse  
PO Box 3176 Phone: 0117 922 3719  
Bristol City Council bristolparks@bristol.gov.uk  
Bristol BS3 9FS www.bristol.gov.uk/parks

Site Name & Address:  
Rookery Way,  
Rookery Way, Whitchurch Park, Bristol  
Site Code: ROOKWA





## Bristol City Council

### Bristol Parks Neighbourhoods

Byelaws: Areas Designated  
for Barbecues

#### Legend

-  Areas Designated for Barbecues.
-  Byelaw Site Schedule

The provision of information by Bristol City Council does not imply a right to reproduce or commercially exploit such information without the Council's express prior written permission. Reproduction or commercial exploitation of information provided by the Council without its express permission may be an infringement of copyright.

The council is unable to grant permission to reproduce or re-use any material that is the property of third parties. Permission to reproduce or re-use such material must be obtained from the copyright holders.



© Crown Copyright and  
database right 2017.  
Ordnance Survey 100023406.

**BRISTOL PARKS SERVICE**

Scale : @A4 1:510  
Date: 27/02/2017

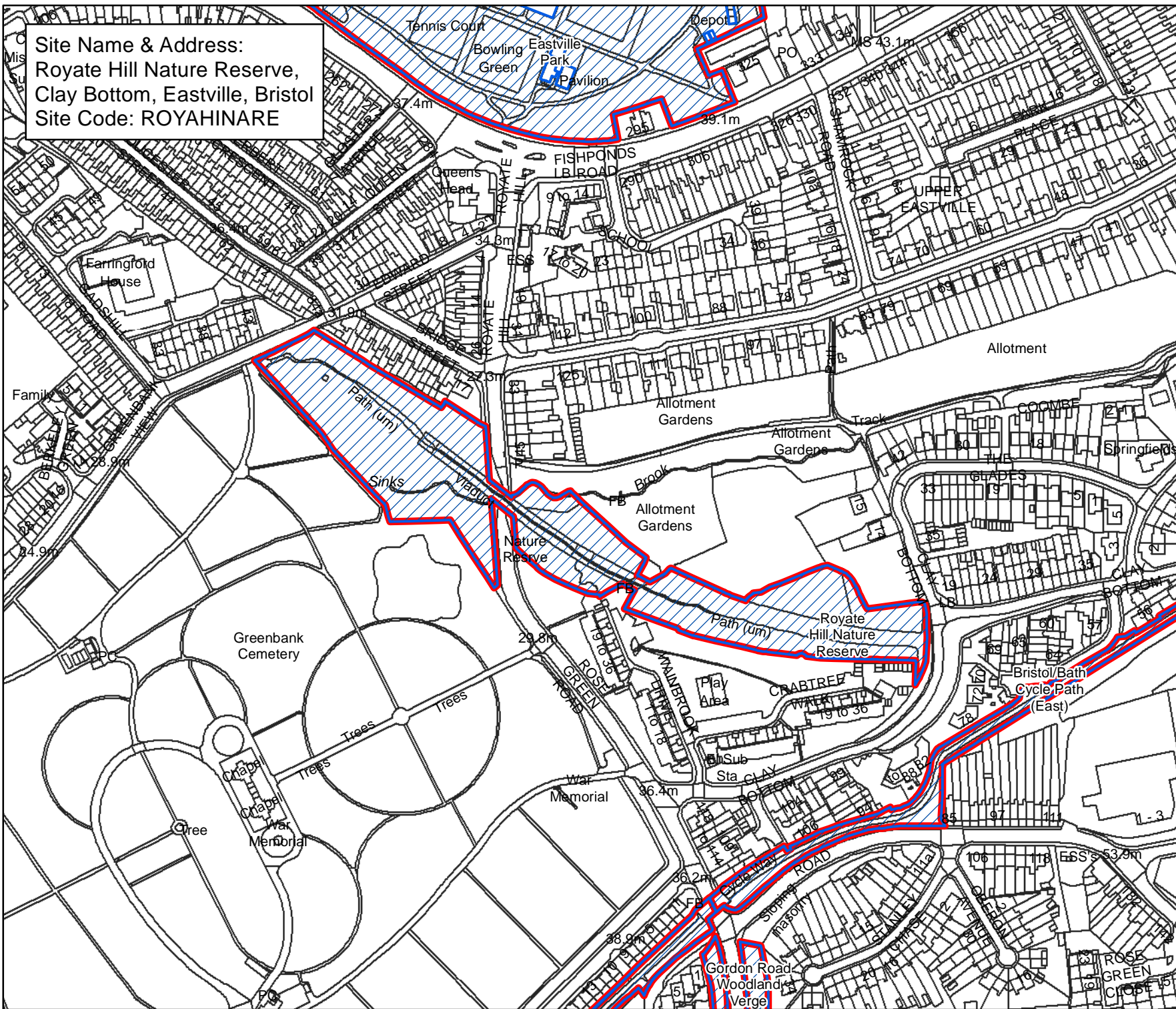


NEIGHBOURHOODS  
DIRECTORATE

Bristol Parks Service St AnnesHouse  
PO Box 3176 Phone: 0117 922 3719  
Bristol City Council bristolparks@bristol.gov.uk  
Bristol BS3 9FS www.bristol.gov.uk/parks



Site Name & Address:  
 Royate Hill Nature Reserve,  
 Clay Bottom, Eastville, Bristol  
 Site Code: ROYAHINARE



**Bristol City Council**  
 Bristol Parks  
 Neighbourhoods


**Byelaws: Areas Designated for Barbecues**

**Legend**

-  Areas Designated for Barbecues.
-  Byelaw Site Schedule

The provision of information by Bristol City Council does not imply a right to reproduce or commercially exploit such information without the Council's express prior written permission. Reproduction or commercial exploitation of information provided by the Council without its express permission may be an infringement of copyright.

The council is unable to grant permission to reproduce or re-use any material that is the property of third parties. Permission to reproduce or re-use such material must be obtained from the copyright holders.

 © Crown Copyright and database right 2017.  
 Ordnance Survey 100023406.

**BRISTOL PARKS SERVICE**

Scale : @A4 1:3,050  
 Date: 27/02/2017



NEIGHBOURHOODS DIRECTORATE

Bristol Parks Service PO Box 3176  
 Bristol City Council bristolparks@bristol.gov.uk  
 Bristol BS3 9FS www.bristol.gov.uk/parks

St AnnesHouse  
 Phone: 0117 922 3719